This electronic collection of documents is provided for the convenience of the user and is Not a Certified Document –

The documents contained herein were originally issued and sealed by the individuals whose names and license numbers appear on each page, on the dates appearing with their signature on that page.
This file or an individual page shall not be considered a certified document.

09/08/99

STATE	STATE PROJECT REFERENCE NO.	SHEET NO.	TOTAL SHEETS
N.C.	2026CPT.14.03.20442	1	41

STATE PROJ. NO.	F. A. PROJ. NO.	DESCRIPTION
2026CPT.14.03.20502		
2026CPT.14.03.20872		

HAYWOOD COUNTY

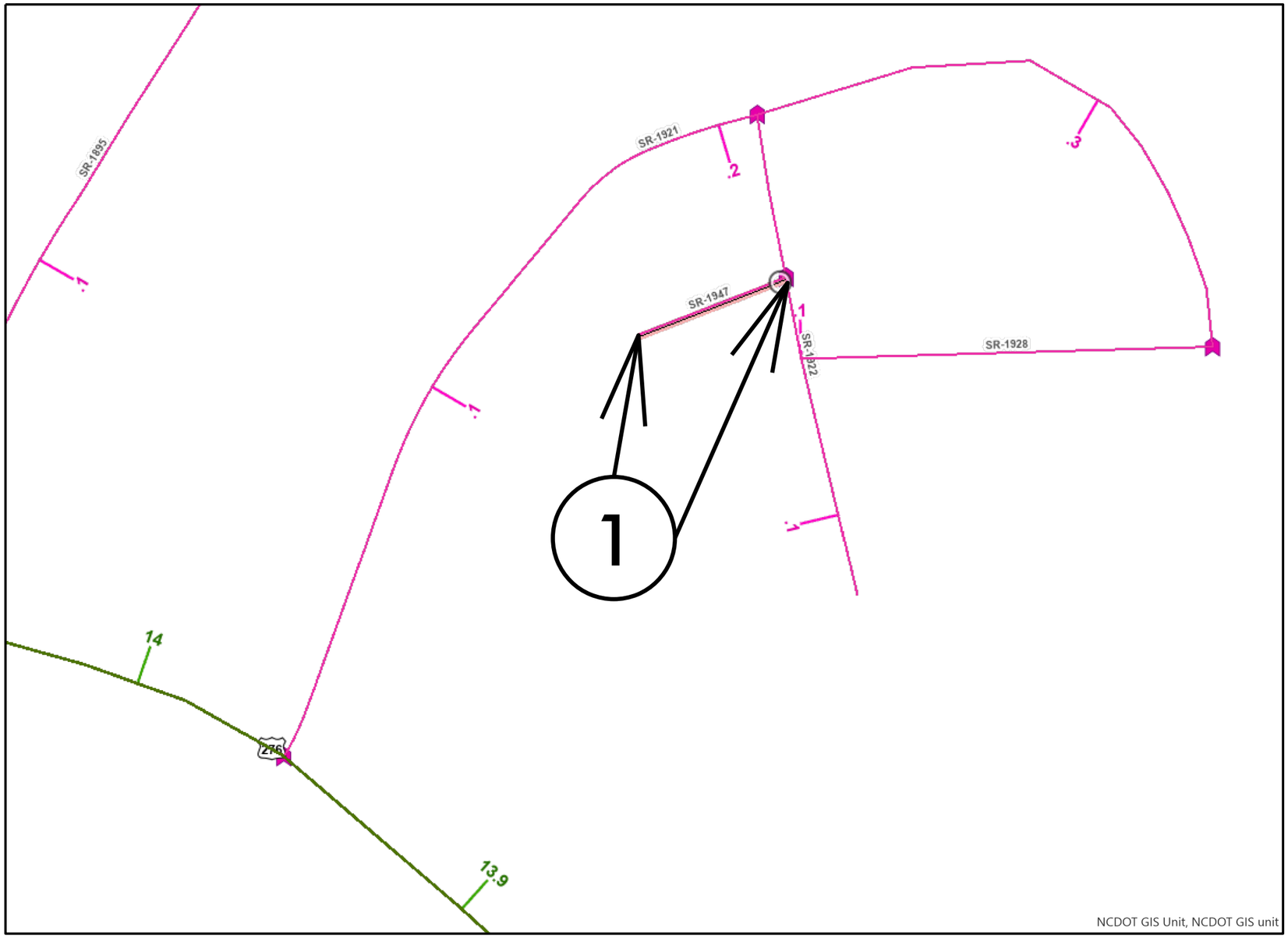

MAP 1

BEG

END

CONTRACT: DN01132

09/08/99

STATE	STATE PROJECT REFERENCE NO.	SHEET NO.	TOTAL SHEETS
N.C.	2026CPT.14.03.20442	2	

STATE PROJ. NO.	F. A. PROJ. NO.	DESCRIPTION

HAYWOOD COUNTY

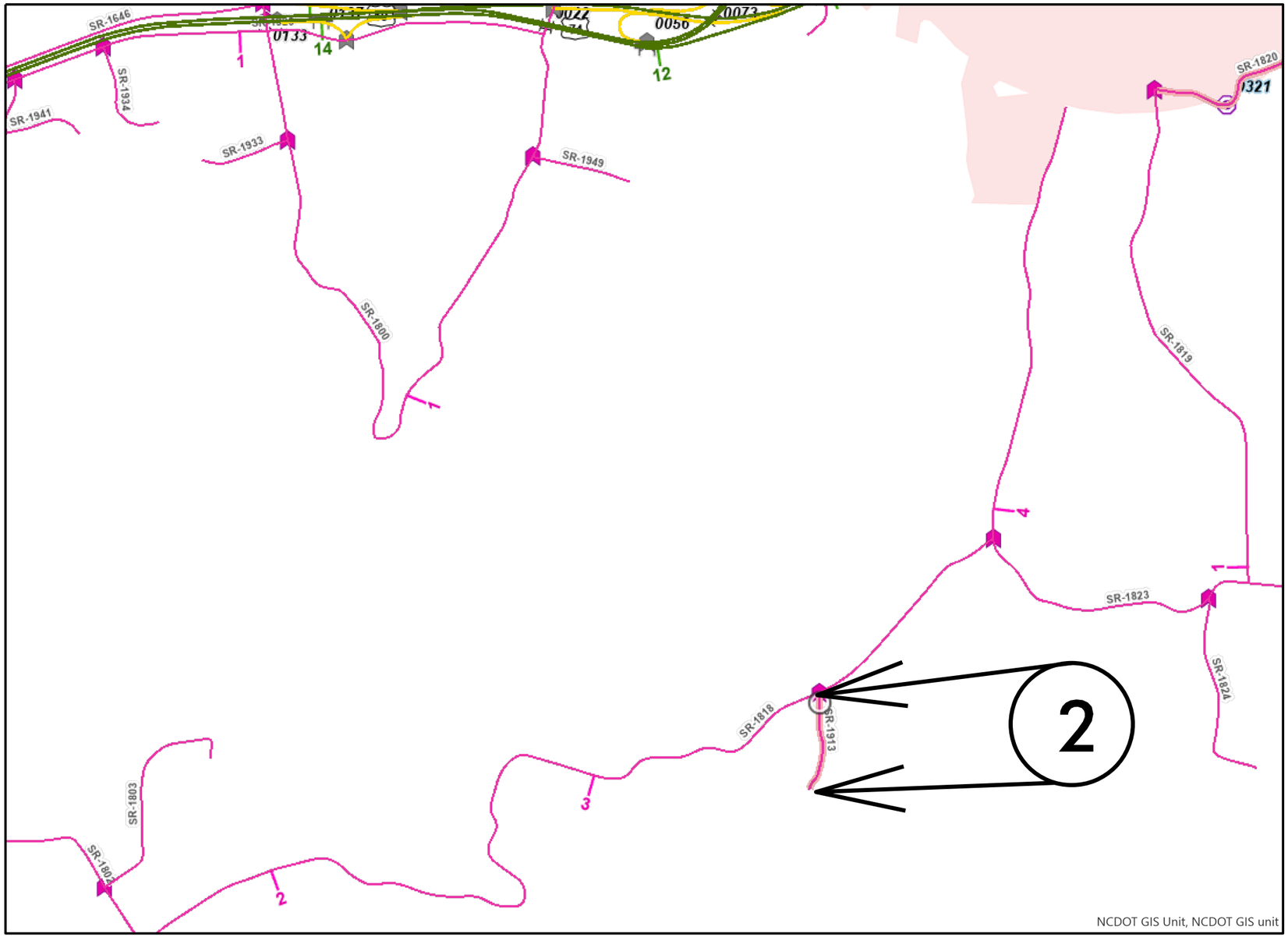

MAP 2

BEG END

CONTRACT: DN01132

09/08/99

STATE	STATE PROJECT REFERENCE NO.	SHEET NO.	TOTAL SHEETS
N.C.	2026CPT.14.03.20442	3	

STATE PROJ. NO.	F. A. PROJ. NO.	DESCRIPTION

HAYWOOD COUNTY

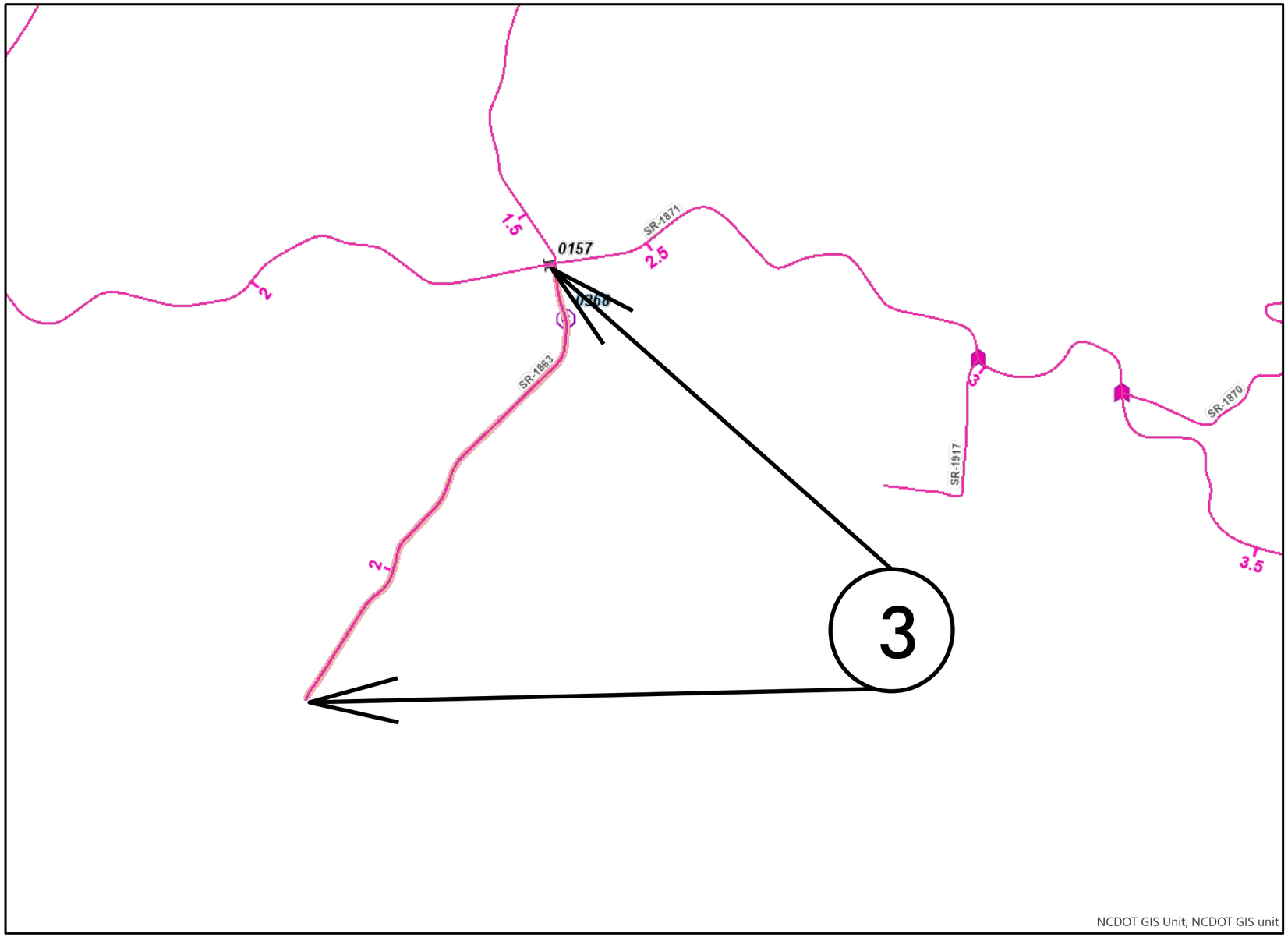

MAP 3

BEG

END

CONTRACT: DN01132

09/08/99

STATE	STATE PROJECT REFERENCE NO.	SHEET NO.	TOTAL SHEETS
N.C.	2026CPT.14.03.20442	4	

STATE PROJ. NO.	F. A. PROJ. NO.	DESCRIPTION

HAYWOOD COUNTY

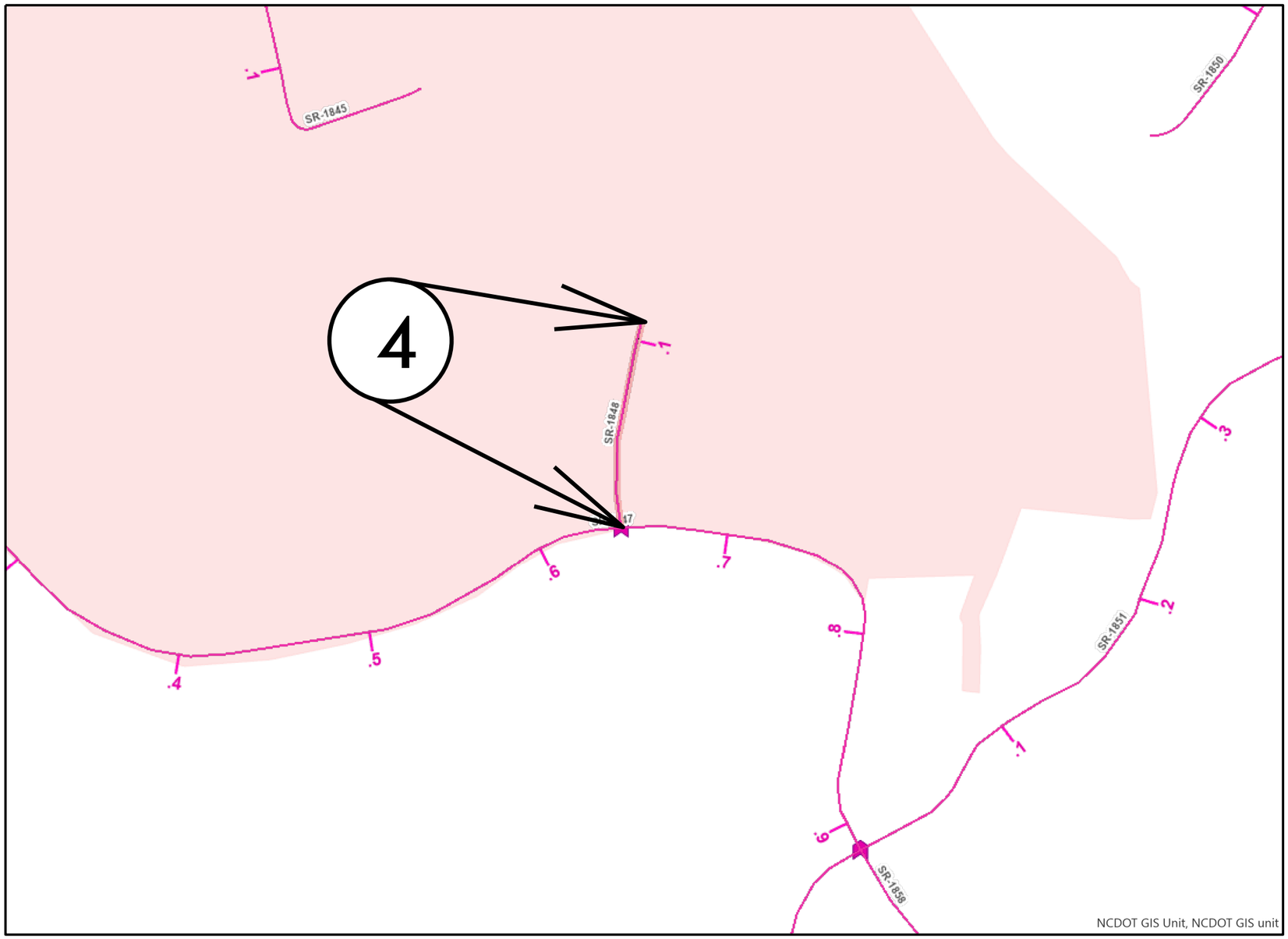

MAP 4

BEG

END

CONTRACT: DN01132

09/08/99

STATE	STATE PROJECT REFERENCE NO.	SHEET NO.	TOTAL SHEETS
N.C.	2026CPT.14.03.20442	5	

STATE PROJ. NO.	F. A. PROJ. NO.	DESCRIPTION

HAYWOOD COUNTY

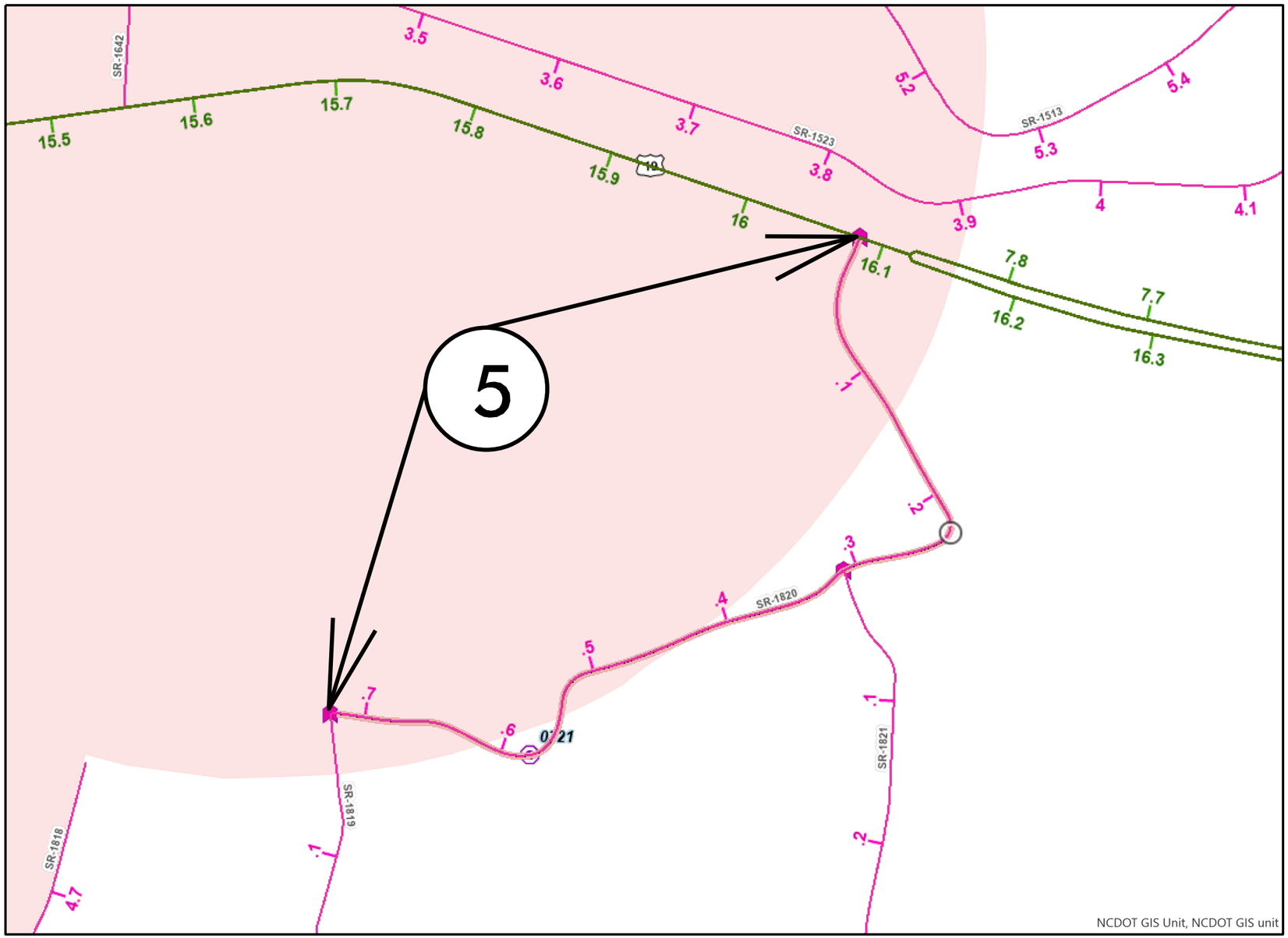

MAP 5

BEG

END

CONTRACT: DN01132

09/08/99

STATE	STATE PROJECT REFERENCE NO.	SHEET NO.	TOTAL SHEETS
N.C.	2026CPT.14.03.20442	6	

STATE PROJ. NO.	F. A. PROJ. NO.	DESCRIPTION

HAYWOOD COUNTY

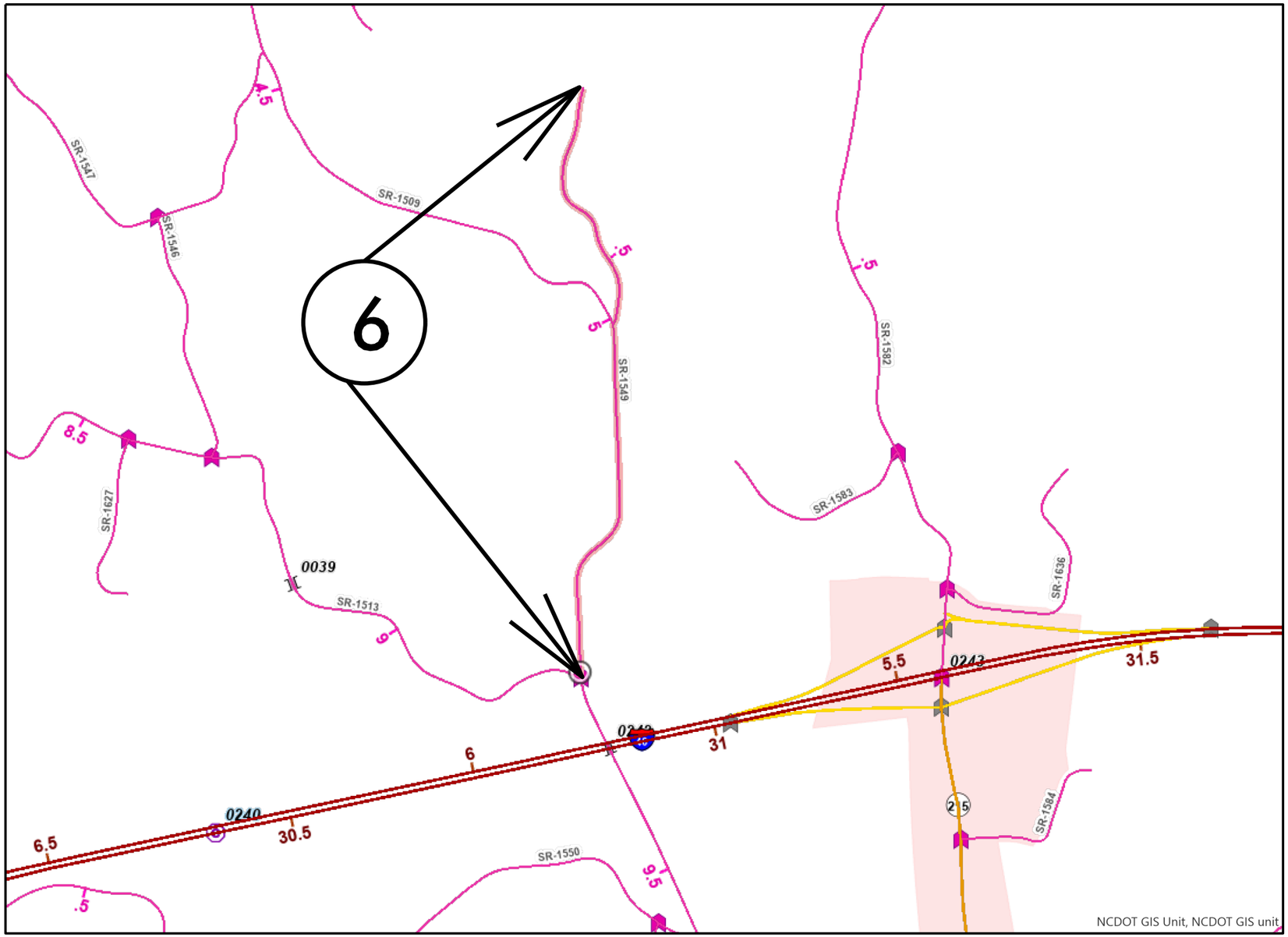

MAP 6

BEG END

CONTRACT: DN01132

09/08/99

STATE	STATE PROJECT REFERENCE NO.	SHEET NO.	TOTAL SHEETS
N.C.	2026CPT.14.03.20442	7	

STATE PROJ. NO.	F. A. PROJ. NO.	DESCRIPTION

HAYWOOD COUNTY

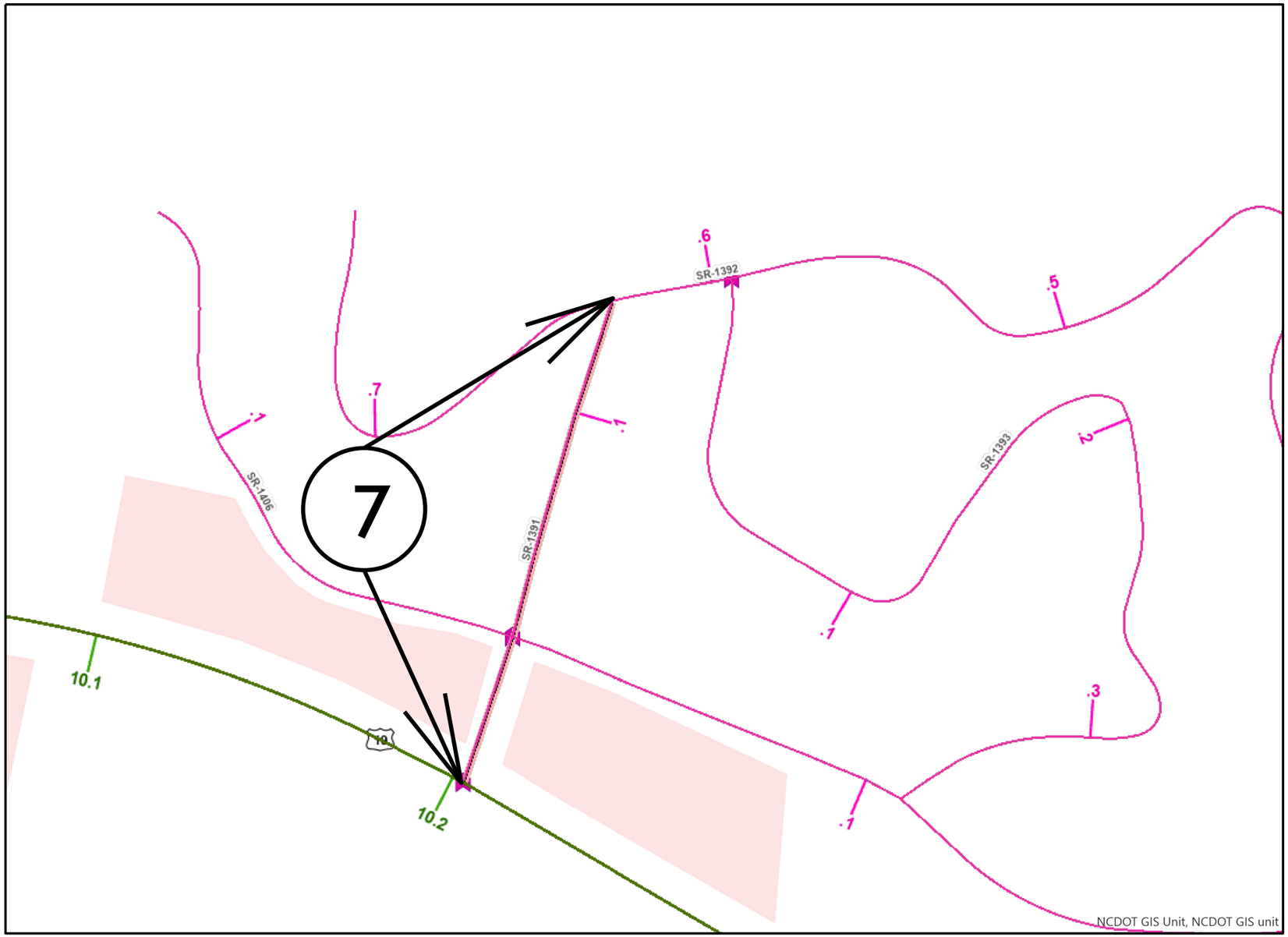

MAP 7

BEG END

CONTRACT: DN01132

09/08/99

STATE	STATE PROJECT REFERENCE NO.	SHEET NO.	TOTAL SHEETS
N.C.	2026CPT.14.03.20442	8	

STATE PROJ. NO.	F. A. PROJ. NO.	DESCRIPTION

HAYWOOD COUNTY

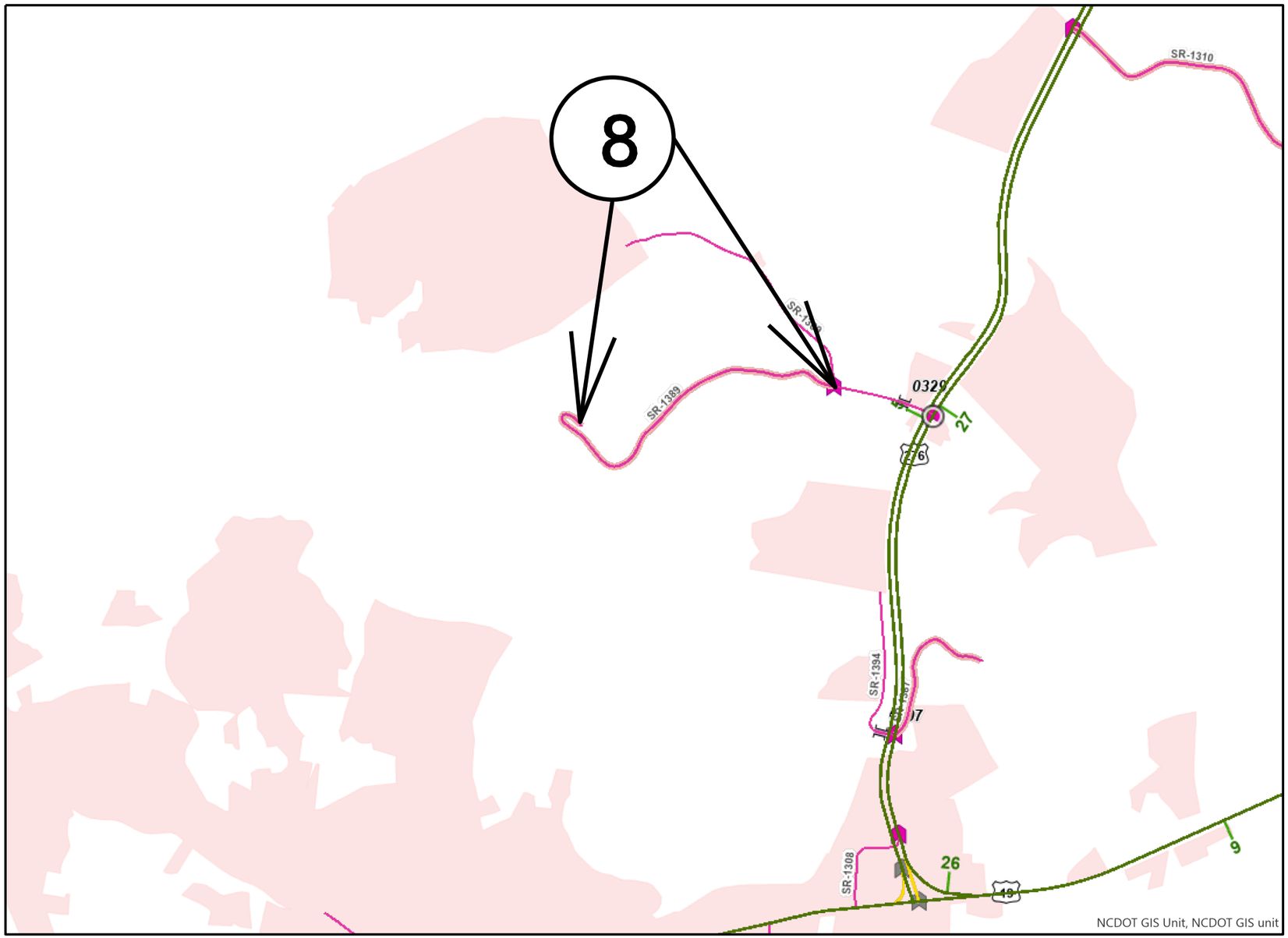

MAP 8

BEG

END

CONTRACT: DN01132

09/08/99

STATE	STATE PROJECT REFERENCE NO.	SHEET NO.	TOTAL SHEETS
N.C.	2026CPT.14.03.20442	9	

STATE PROJ. NO.	F. A. PROJ. NO.	DESCRIPTION

HAYWOOD COUNTY

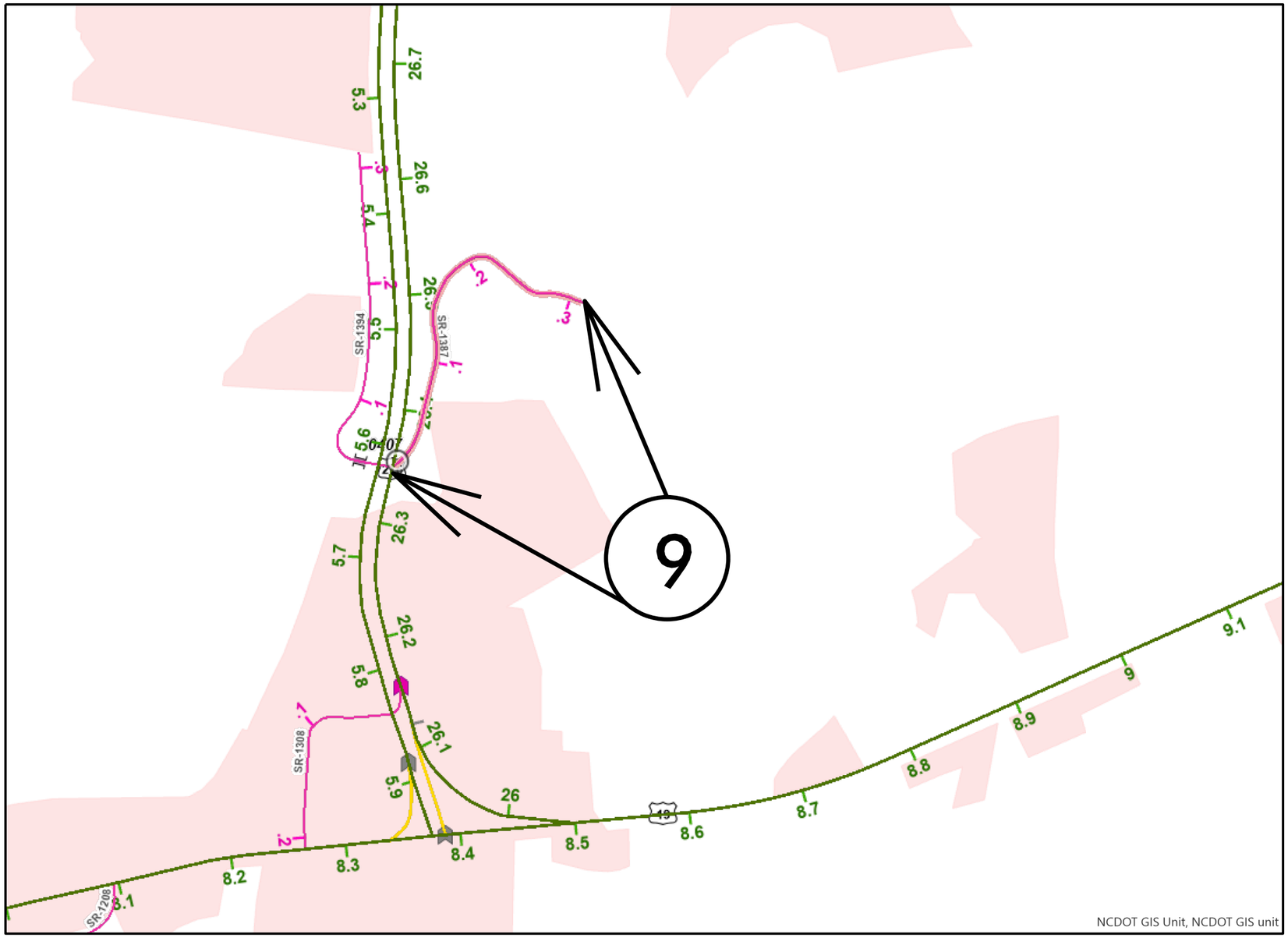

MAP 9

BEG

END

CONTRACT: DN01132

09/08/99

STATE	STATE PROJECT REFERENCE NO.	SHEET NO.	TOTAL SHEETS
N.C.	2026CPT.14.03.20442	10	

STATE PROJ. NO.	F. A. PROJ. NO.	DESCRIPTION

HAYWOOD COUNTY

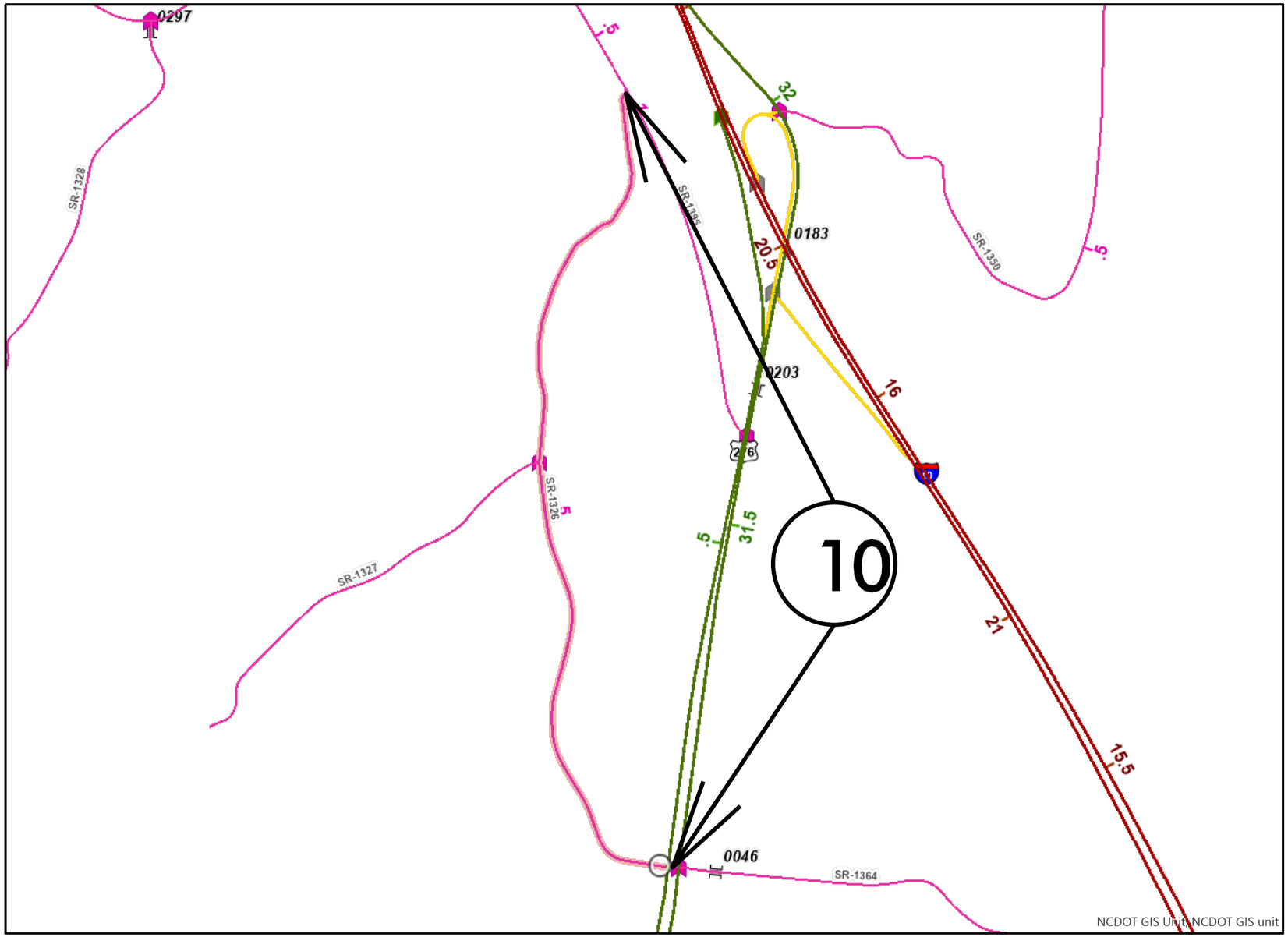

MAP 10

BEG

END

CONTRACT: DN01132

09/08/99

STATE	STATE PROJECT REFERENCE NO.	SHEET NO.	TOTAL SHEETS
N.C.	2026CPT.14.03.20442	11	

STATE PROJ. NO.	F. A. PROJ. NO.	DESCRIPTION

HAYWOOD COUNTY

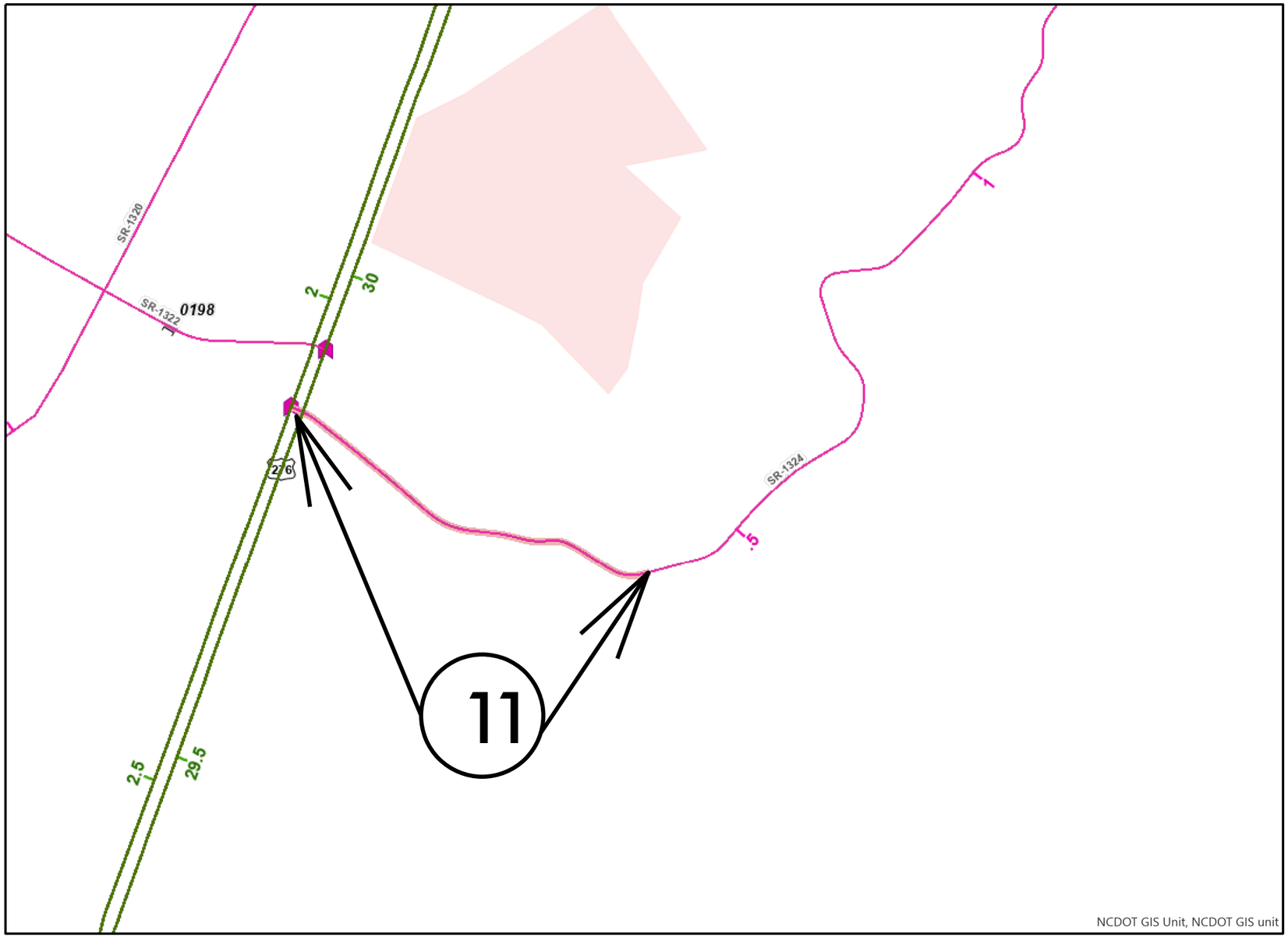

MAP 11

BEG

END

CONTRACT: DN01132

09/08/99

STATE	STATE PROJECT REFERENCE NO.	SHEET NO.	TOTAL SHEETS
N.C.	2026CPT.14.03.20442	12	

STATE PROJ. NO.	F. A. PROJ. NO.	DESCRIPTION

HAYWOOD COUNTY

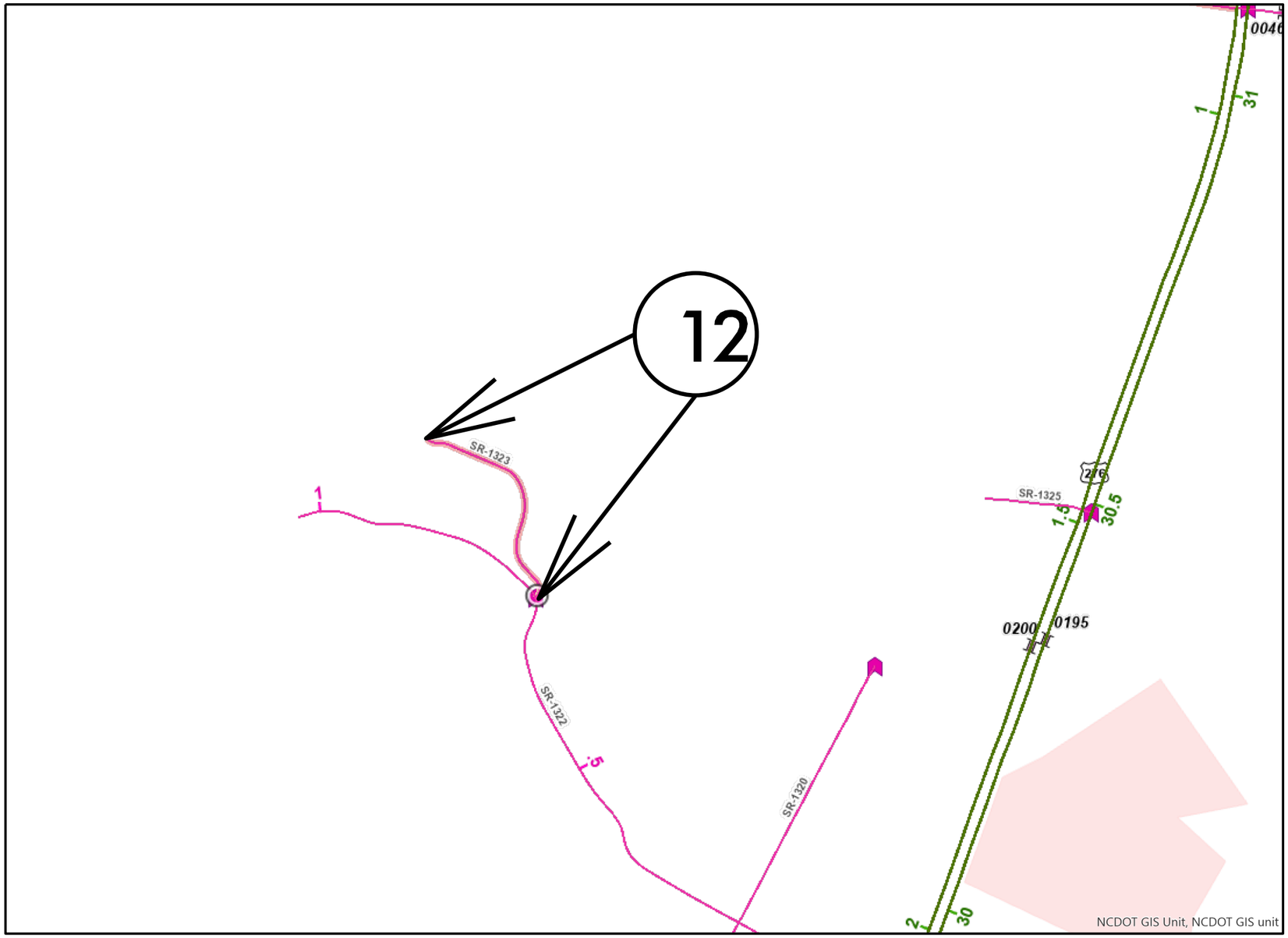

MAP 12

BEG END

CONTRACT: DN01132

09/08/99

STATE	STATE PROJECT REFERENCE NO.	SHEET NO.	TOTAL SHEETS
N.C.	2026CPT.14.03.20442	13	

STATE PROJ. NO.	F. A. PROJ. NO.	DESCRIPTION

HAYWOOD COUNTY

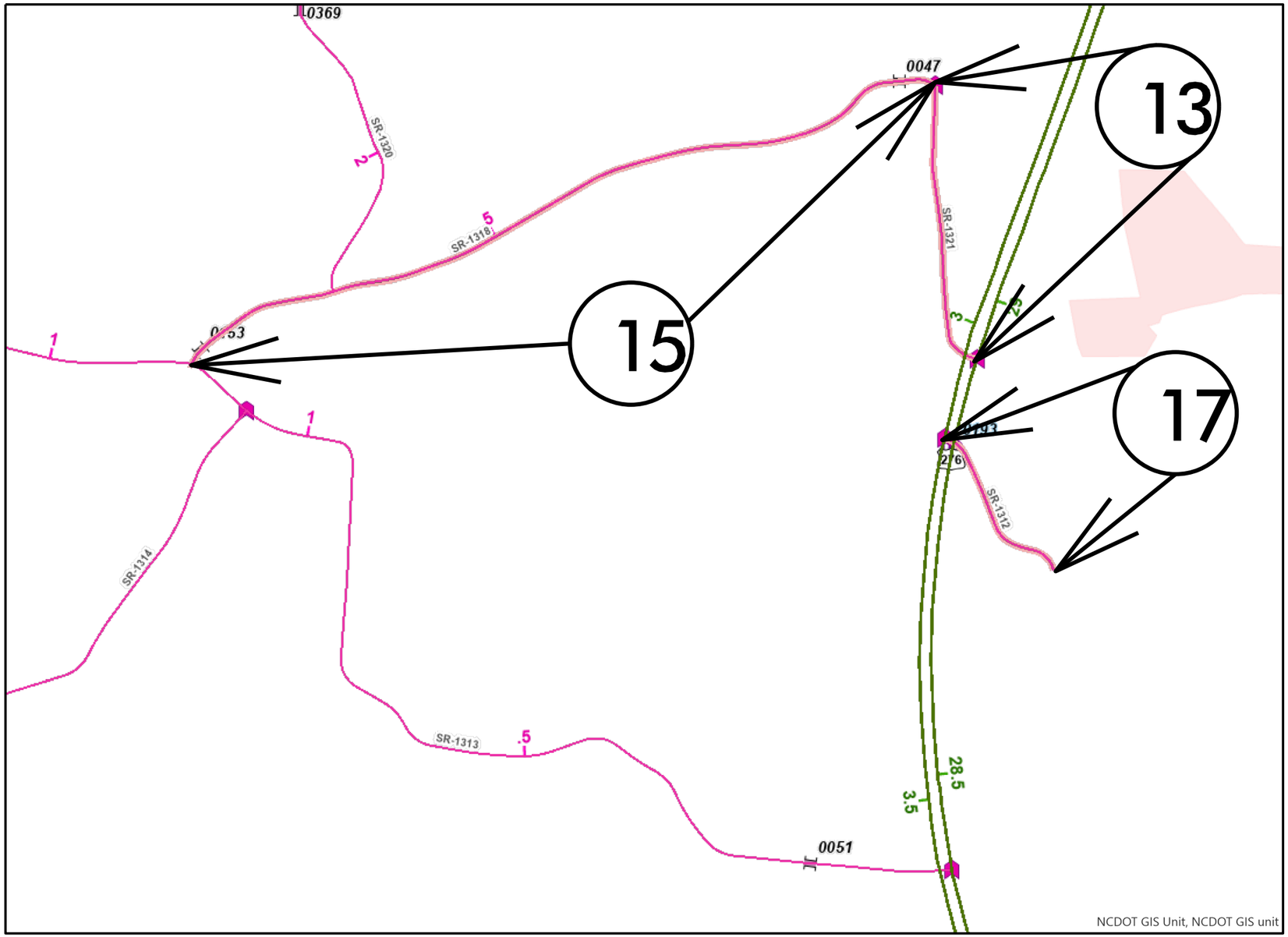

N

MAP 13

BEG END

MAP 15

BEG END

MAP 17

BEG END

CONTRACT: DN01132

09/08/99

STATE	STATE PROJECT REFERENCE NO.	SHEET NO.	TOTAL SHEETS
N.C.	2026CPT.14.03.20442	14	

STATE PROJ. NO.	F. A. PROJ. NO.	DESCRIPTION

HAYWOOD COUNTY

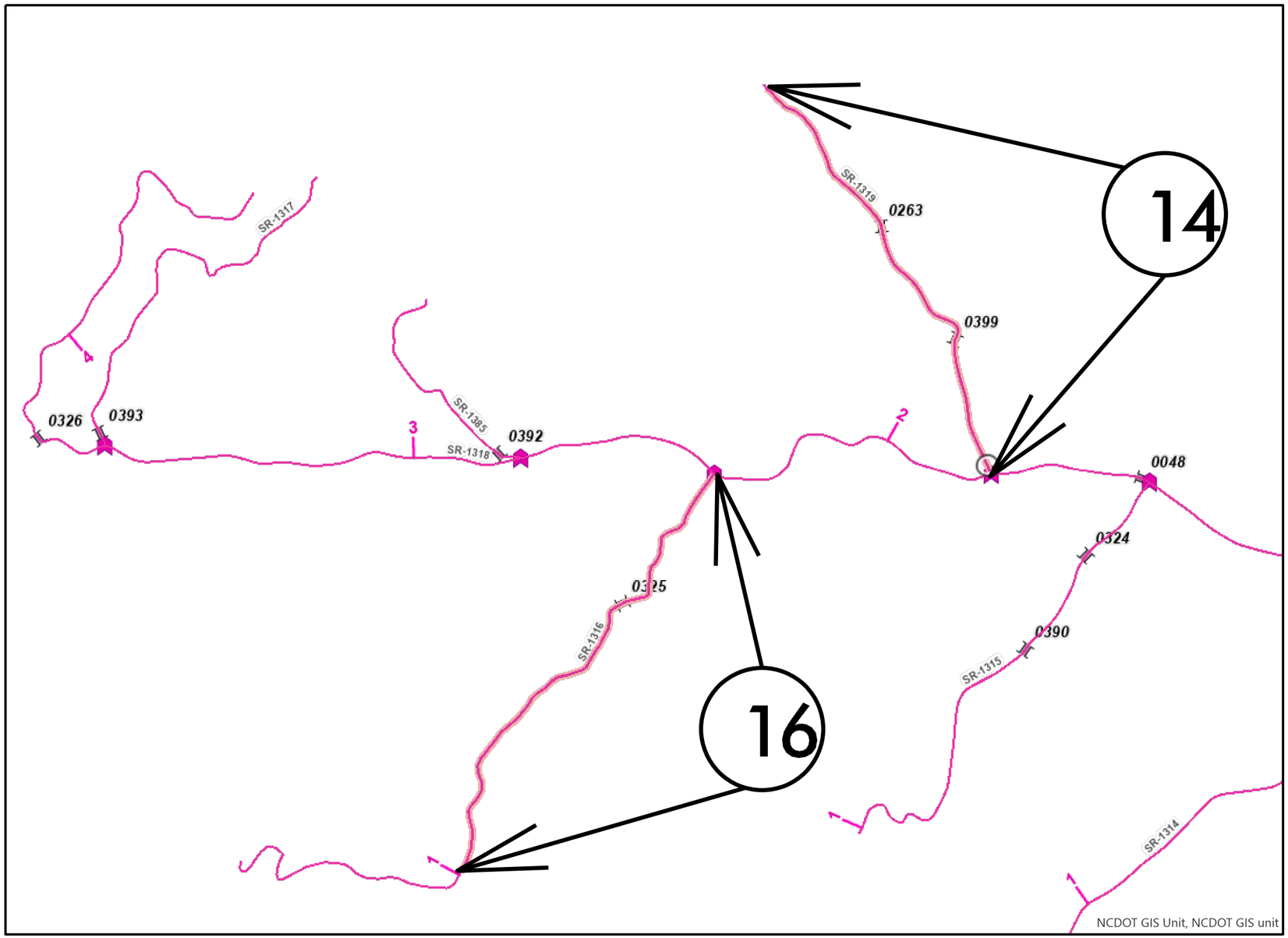

MAP 14

BEG END

MAP 16

BEG END

CONTRACT: DN01132

09/08/99

STATE	STATE PROJECT REFERENCE NO.	SHEET NO.	TOTAL SHEETS
N.C.	2026CPT.14.03.20442	15	

STATE PROJ. NO.	F. A. PROJ. NO.	DESCRIPTION

HAYWOOD COUNTY

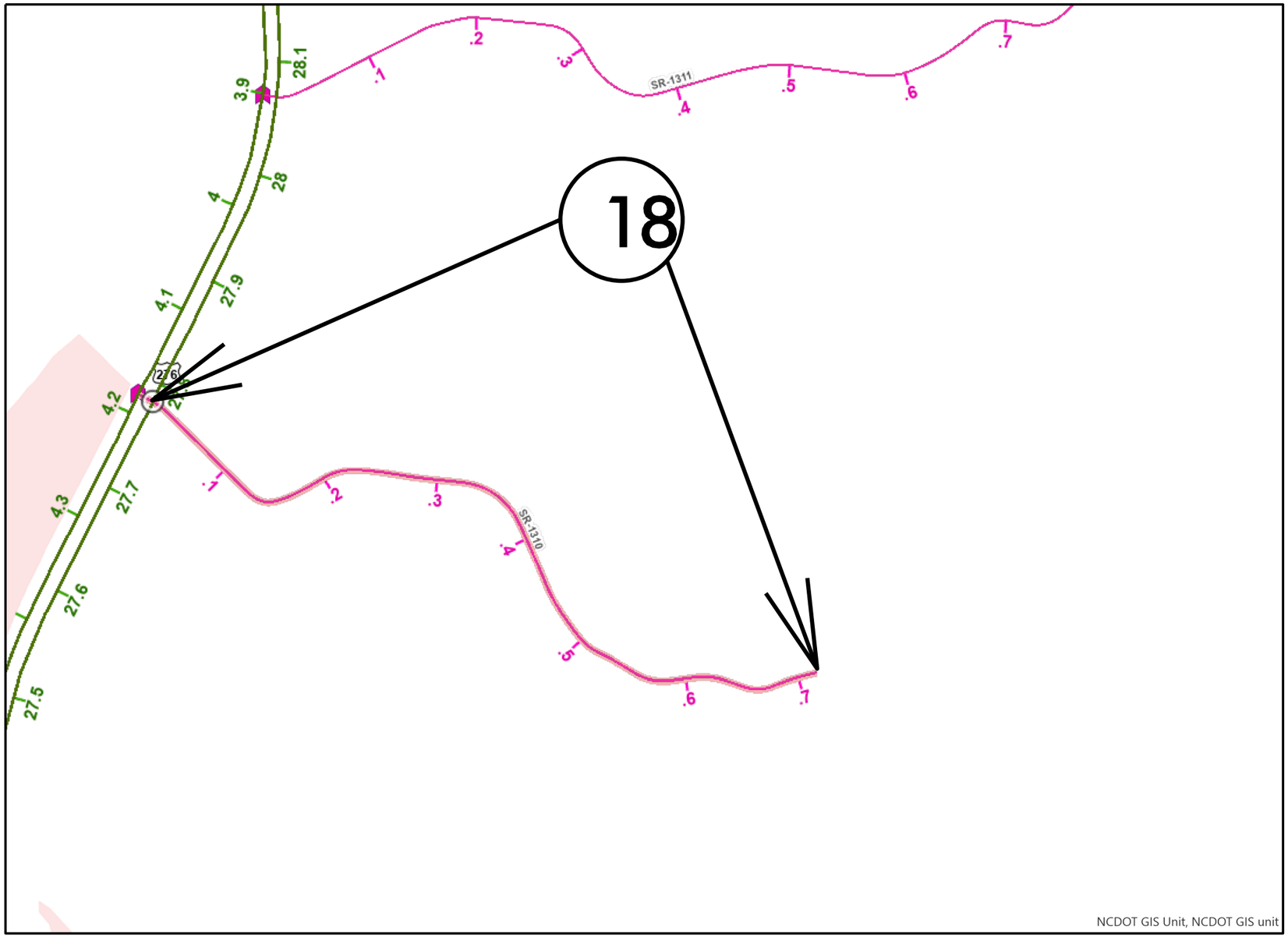

MAP 18

BEG

END

CONTRACT: DN01132

09/08/99

STATE	STATE PROJECT REFERENCE NO.	SHEET NO.	TOTAL SHEETS
N.C.	2026CPT.14.03.20442	16	

STATE PROJ. NO.	F. A. PROJ. NO.	DESCRIPTION

HAYWOOD COUNTY

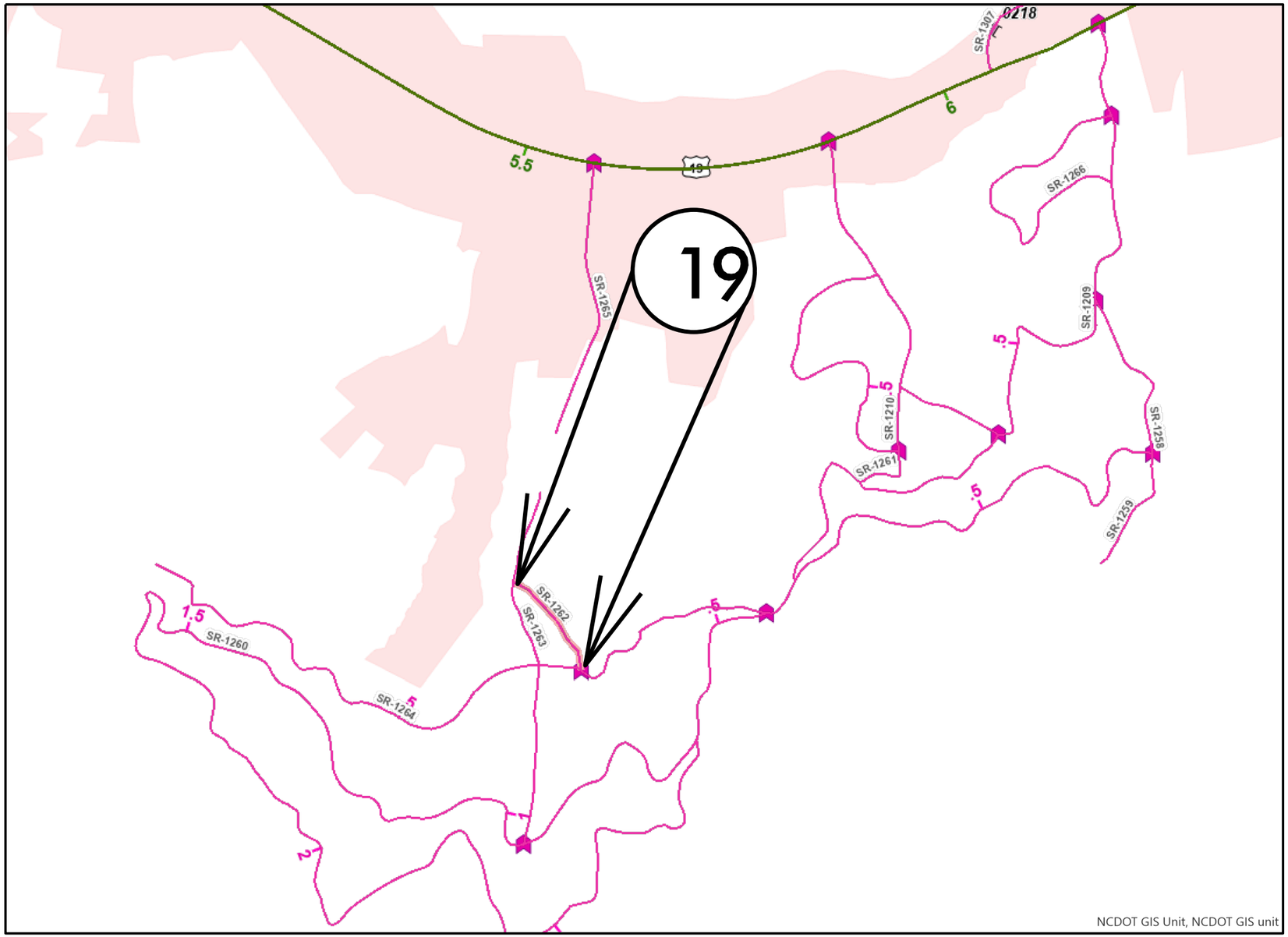

MAP 19

BEG

END

CONTRACT: DN01132

09/08/99

STATE	STATE PROJECT REFERENCE NO.	SHEET NO.	TOTAL SHEETS
N.C.	2026CPT.14.03.20442	17	

STATE PROJ. NO.	F. A. PROJ. NO.	DESCRIPTION

HAYWOOD COUNTY

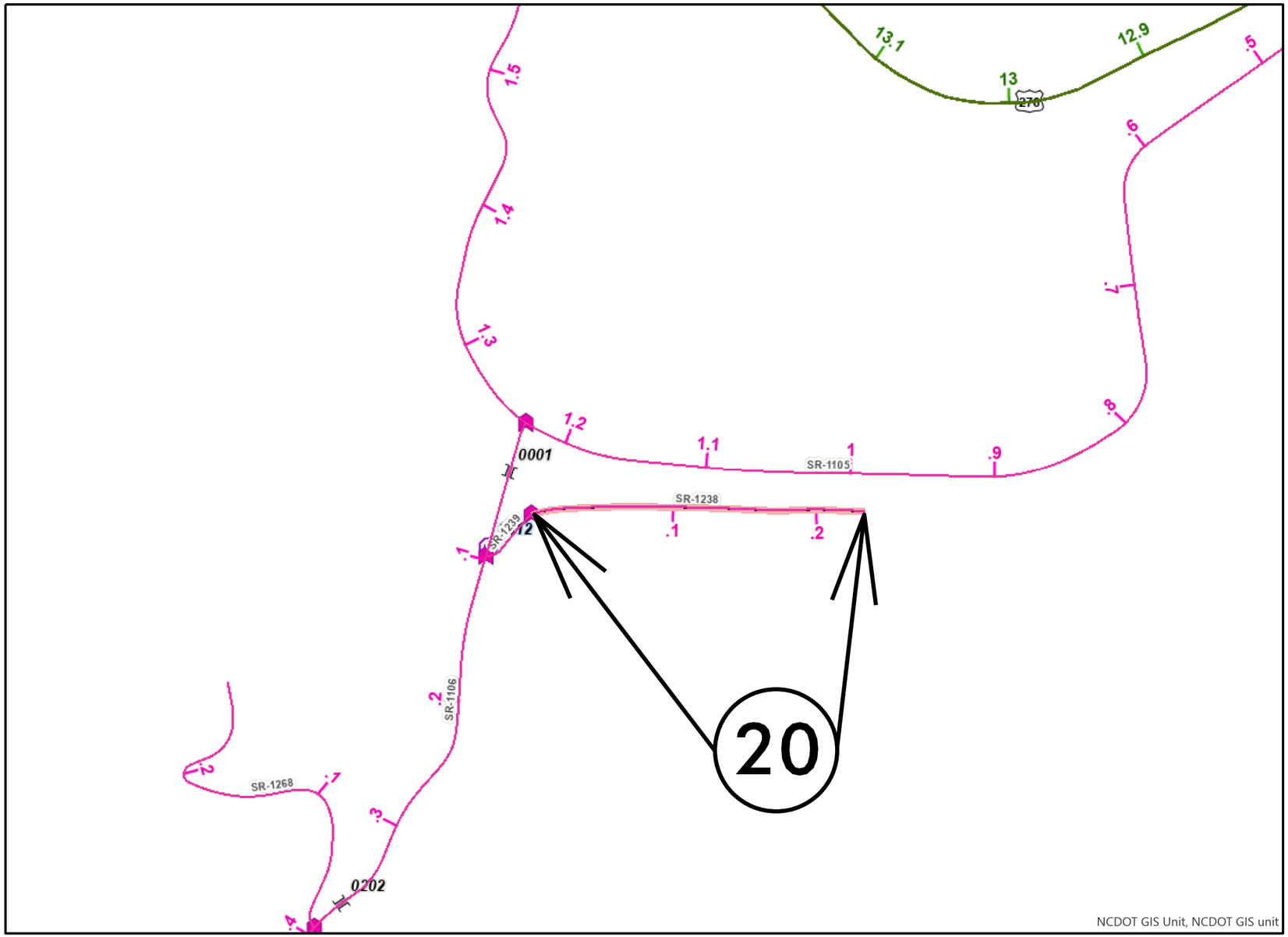

MAP 20

BEG

END

CONTRACT: DN01132

09/08/99

STATE	STATE PROJECT REFERENCE NO.	SHEET NO.	TOTAL SHEETS
N.C.	2026CPT.14.03.20442	18	

STATE PROJ. NO.	F. A. PROJ. NO.	DESCRIPTION

HAYWOOD COUNTY

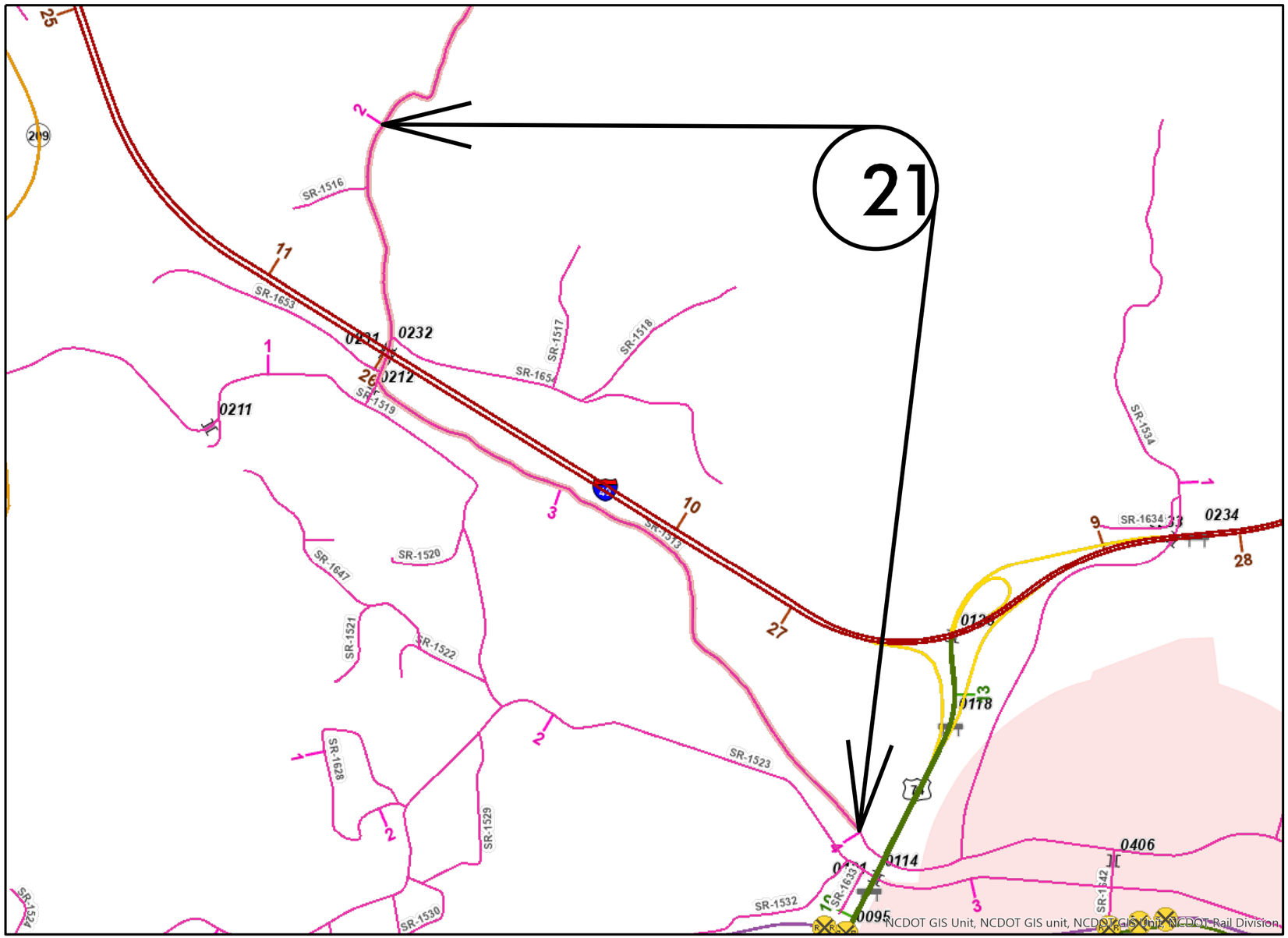

MAP 21

BEG

END

CONTRACT: DN01132

09/08/99

STATE	STATE PROJECT REFERENCE NO.	SHEET NO.	TOTAL SHEETS
N.C.	2026CPT.14.03.20442	19	

STATE PROJ. NO.	F. A. PROJ. NO.	DESCRIPTION

HAYWOOD COUNTY

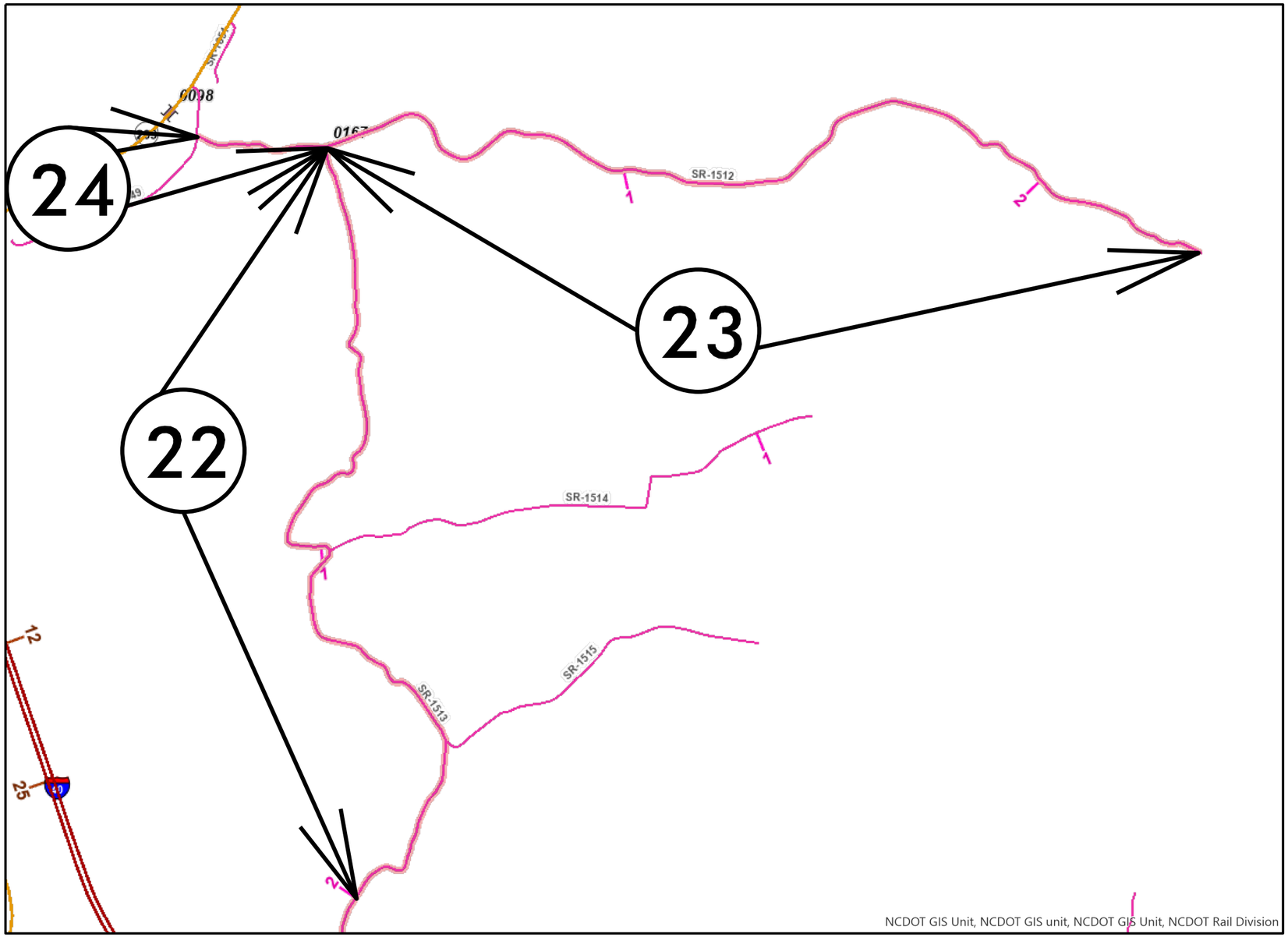

MAP 22

BEG END

MAP 23

BEG END

MAP 24

BEG END

CONTRACT: DN01132

09/08/99

CONTRACT: DN01132

STATE	STATE PROJECT REFERENCE NO.	SHEET NO.	TOTAL SHEETS
N.C.	2026CPT.14.03.20502	20	

STATE PROJ. NO.	F. A. PROJ. NO.	DESCRIPTION

JACKSON COUNTY

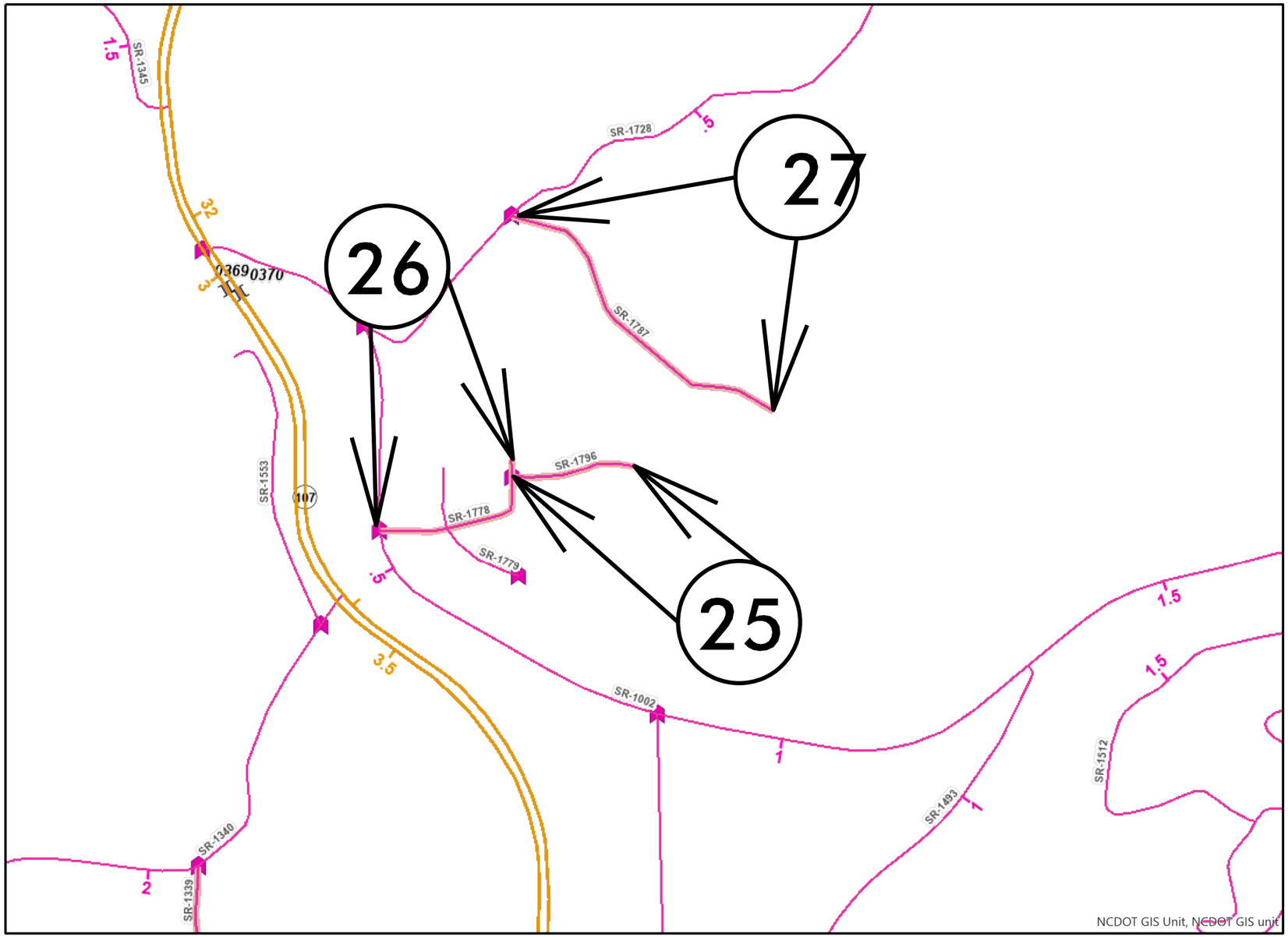

MAP 25

BEG END

MAP 27

BEG END

MAP 28

BEG END

09/08/99

CONTRACT: DN01132

STATE	STATE PROJECT REFERENCE NO.	SHEET NO.	TOTAL SHEETS
N.C.	2026CPT.14.03.20502	21	

STATE PROJ. NO.	F. A. PROJ. NO.	DESCRIPTION

JACKSON COUNTY

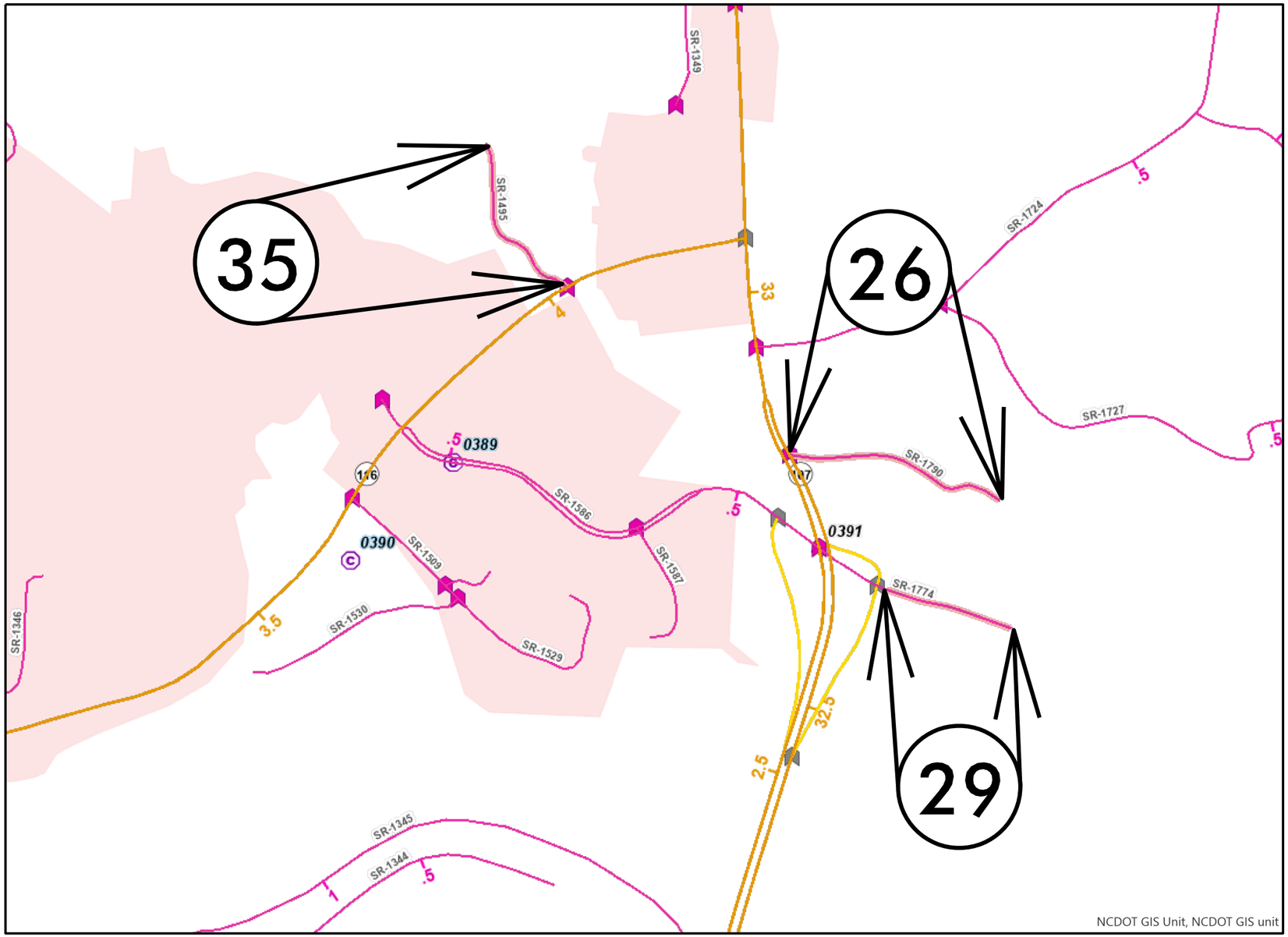

MAP 26

BEG END

MAP 29

BEG END

MAP 35

BEG END

09/08/99

STATE	STATE PROJECT REFERENCE NO.	SHEET NO.	TOTAL SHEETS
N.C.	2026CPT.14.03.20502	22	

STATE PROJ. NO.	F. A. PROJ. NO.	DESCRIPTION

JACKSON COUNTY

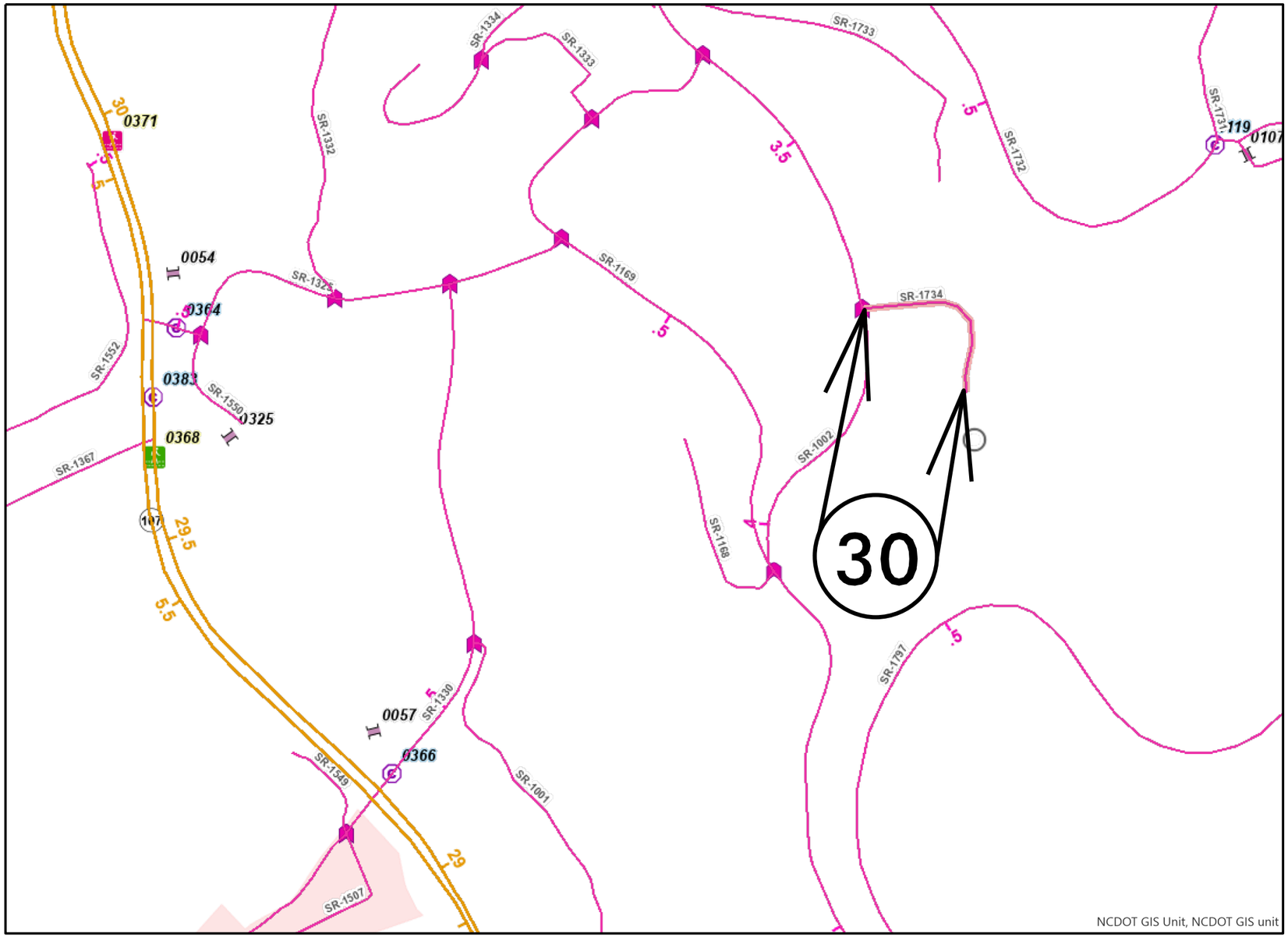

MAP 30

BEG END

CONTRACT: DN01132

09/08/99

STATE	STATE PROJECT REFERENCE NO.	SHEET NO.	TOTAL SHEETS
N.C.	2026CPT.14.03.20502	23	

STATE PROJ. NO.	F. A. PROJ. NO.	DESCRIPTION

JACKSON COUNTY

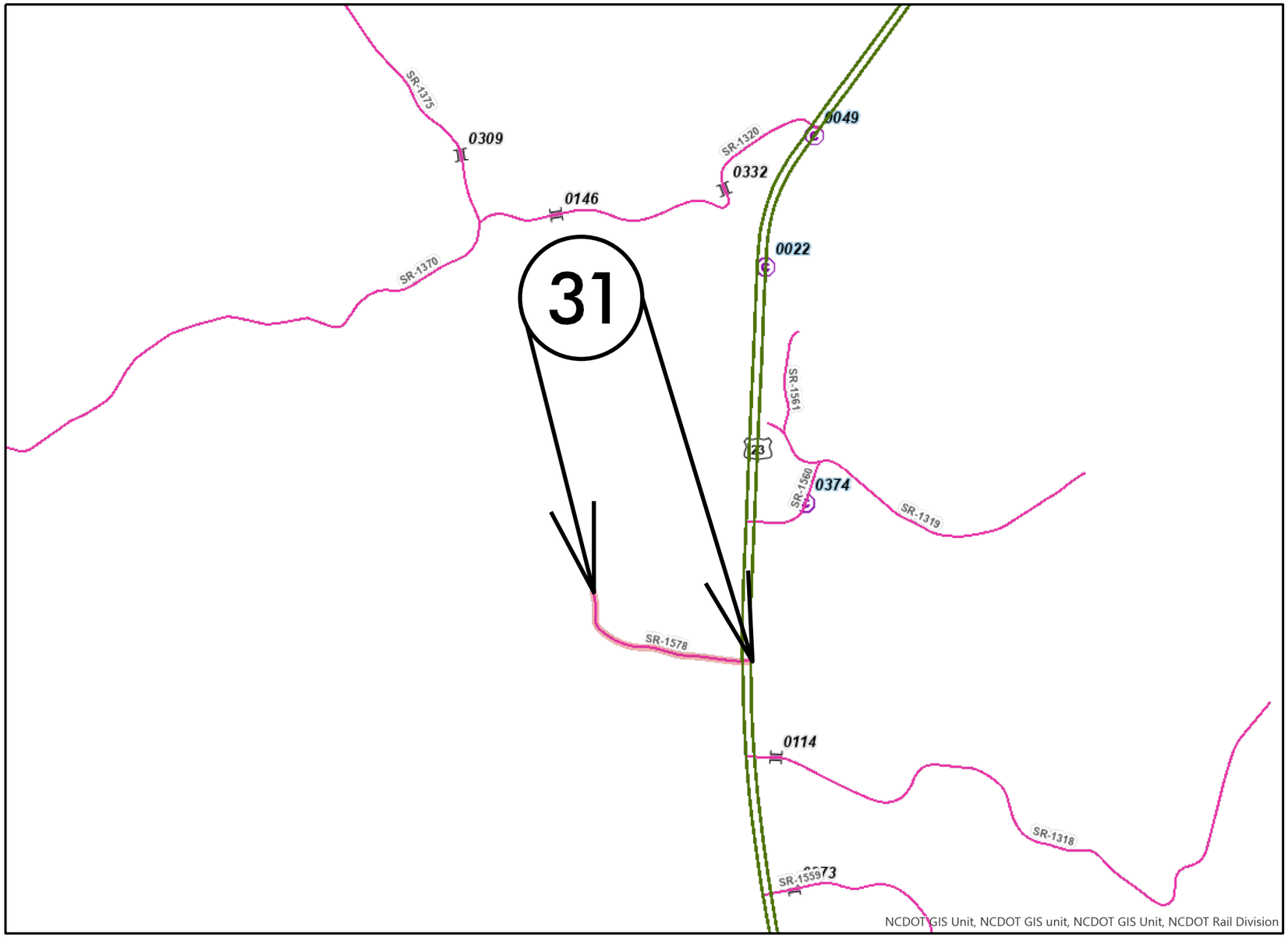

MAP 31

BEG

END

CONTRACT: DN01132

09/08/99

CONTRACT: DN01132

STATE	STATE PROJECT REFERENCE NO.	SHEET NO.	TOTAL SHEETS
N.C.	2026CPT.14.03.20502	24	

STATE PROJ. NO.	F. A. PROJ. NO.	DESCRIPTION

JACKSON COUNTY

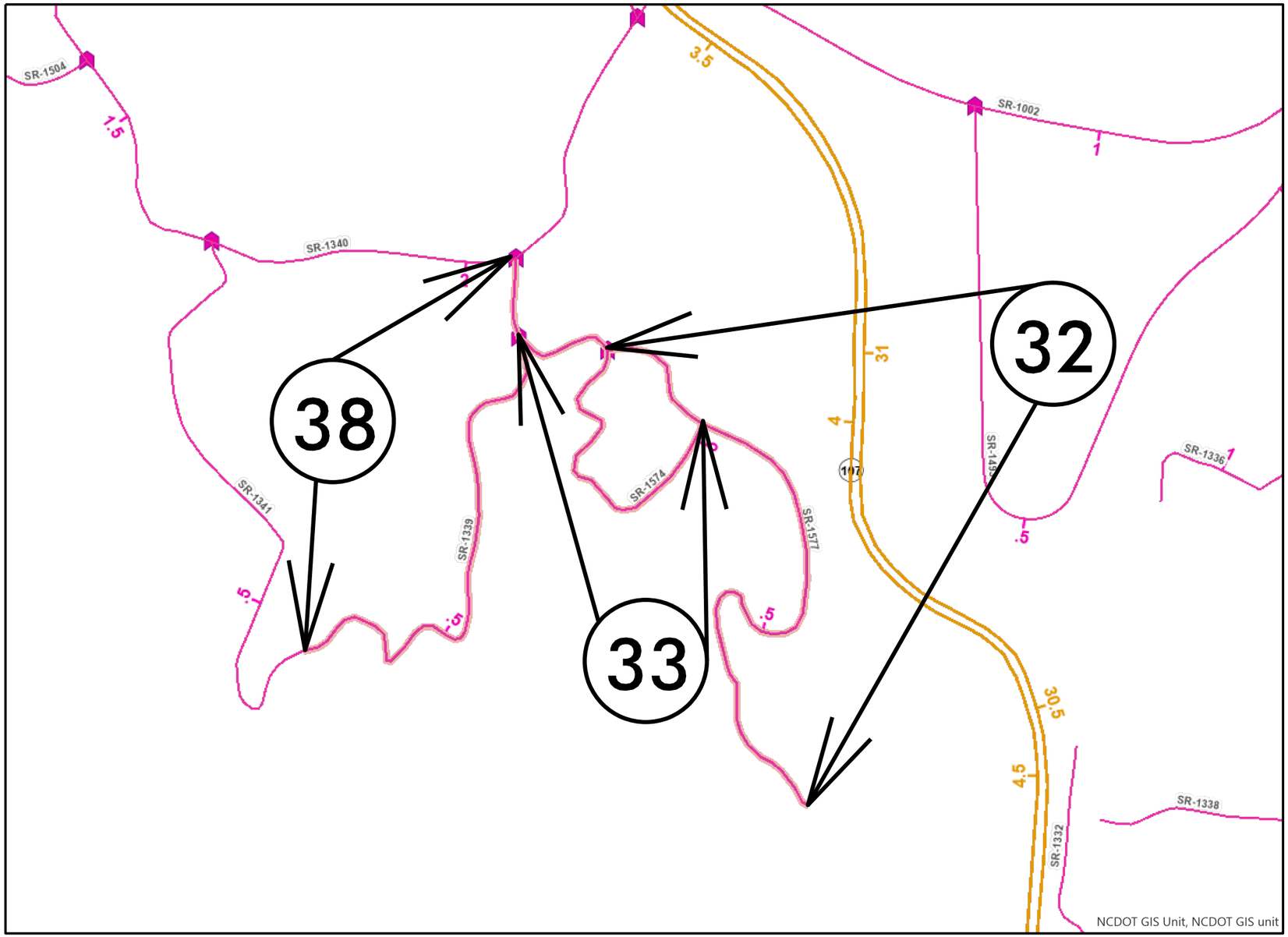

MAP 32

BEG END

MAP 33

BEG END

MAP 38

BEG END

09/08/99

STATE	STATE PROJECT REFERENCE NO.	SHEET NO.	TOTAL SHEETS
N.C.	2026CPT.14.03.20502	25	

STATE PROJ. NO.	F. A. PROJ. NO.	DESCRIPTION

JACKSON COUNTY

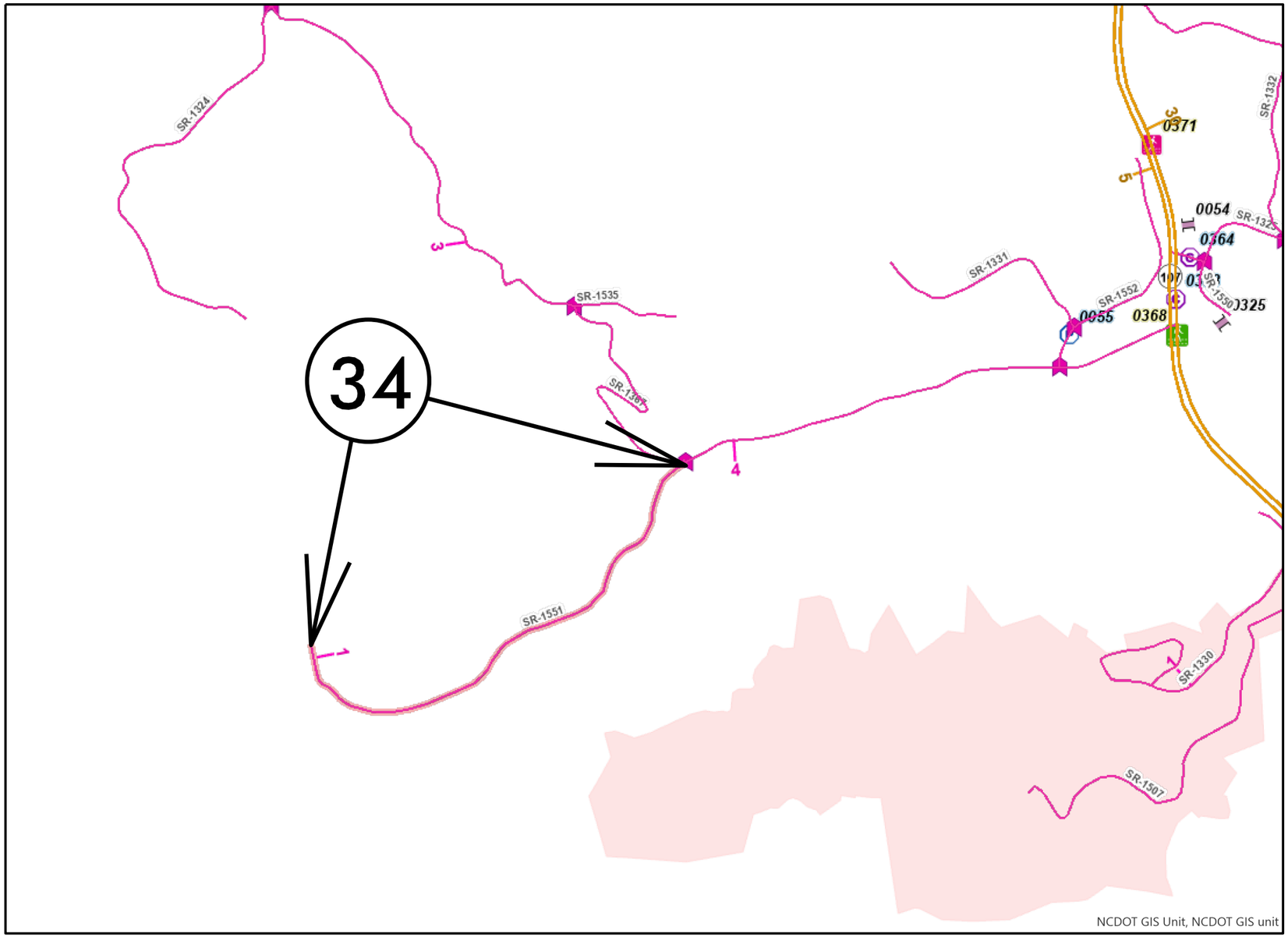

MAP 34

BEG

END

CONTRACT: DN01132

09/08/99

CONTRACT: DN01132

STATE	STATE PROJECT REFERENCE NO.	SHEET NO.	TOTAL SHEETS
N.C.	2026CPT.14.03.20502	26	

STATE PROJ. NO.	F. A. PROJ. NO.	DESCRIPTION

JACKSON COUNTY

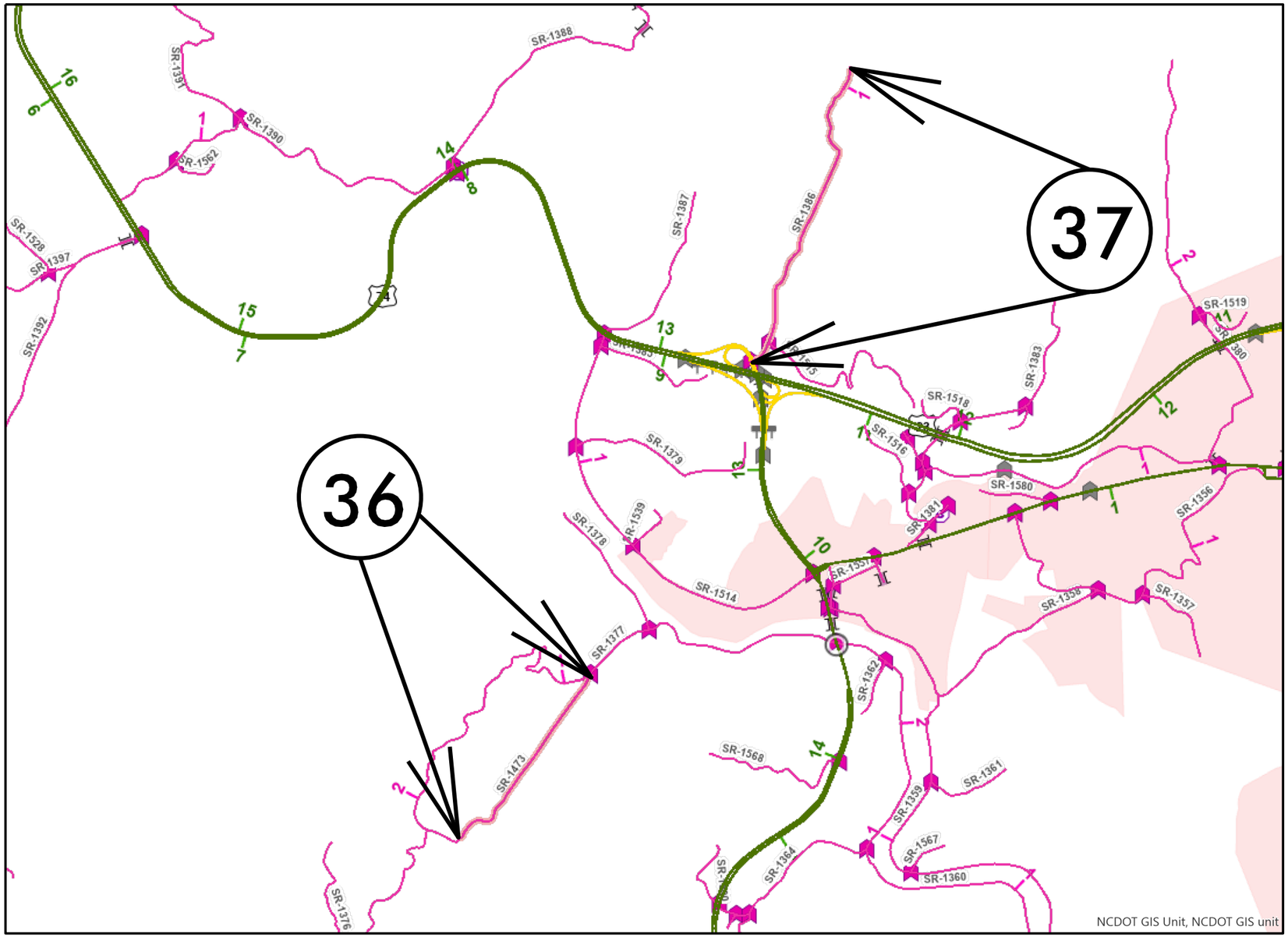

MAP 36

BEG END

MAP 37

BEG END

09/08/99

STATE	STATE PROJECT REFERENCE NO.	SHEET NO.	TOTAL SHEETS
N.C.	2026CPT.14.03.20502	27	

STATE PROJ. NO.	F. A. PROJ. NO.	DESCRIPTION

JACKSON COUNTY

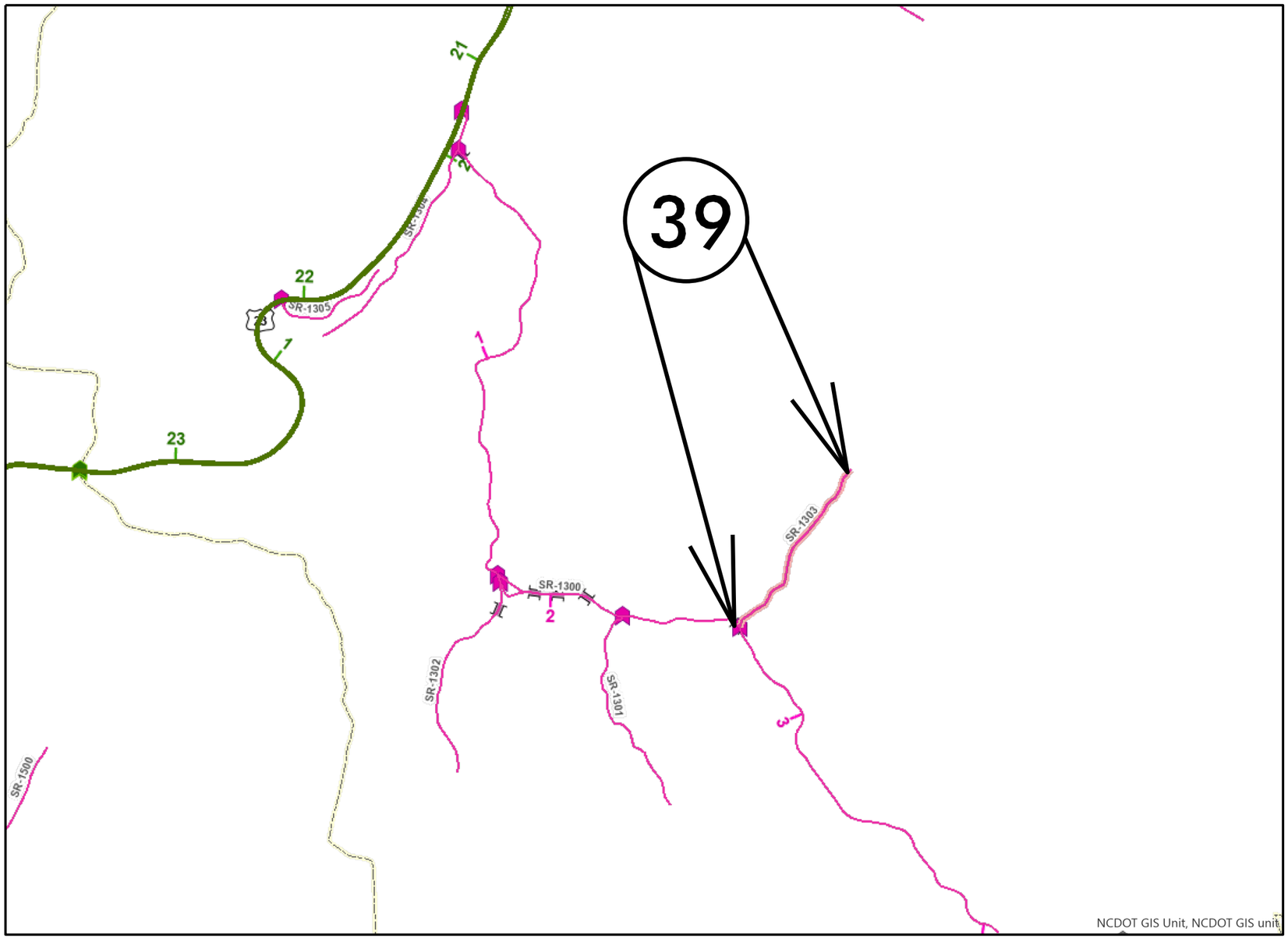

N

MAP 39

BEG

END

CONTRACT: DN01132

09/08/99

STATE	STATE PROJECT REFERENCE NO.	SHEET NO.	TOTAL SHEETS
N.C.	2026CPT.14.03.20502	28	

STATE PROJ. NO.	F. A. PROJ. NO.	DESCRIPTION

JACKSON COUNTY

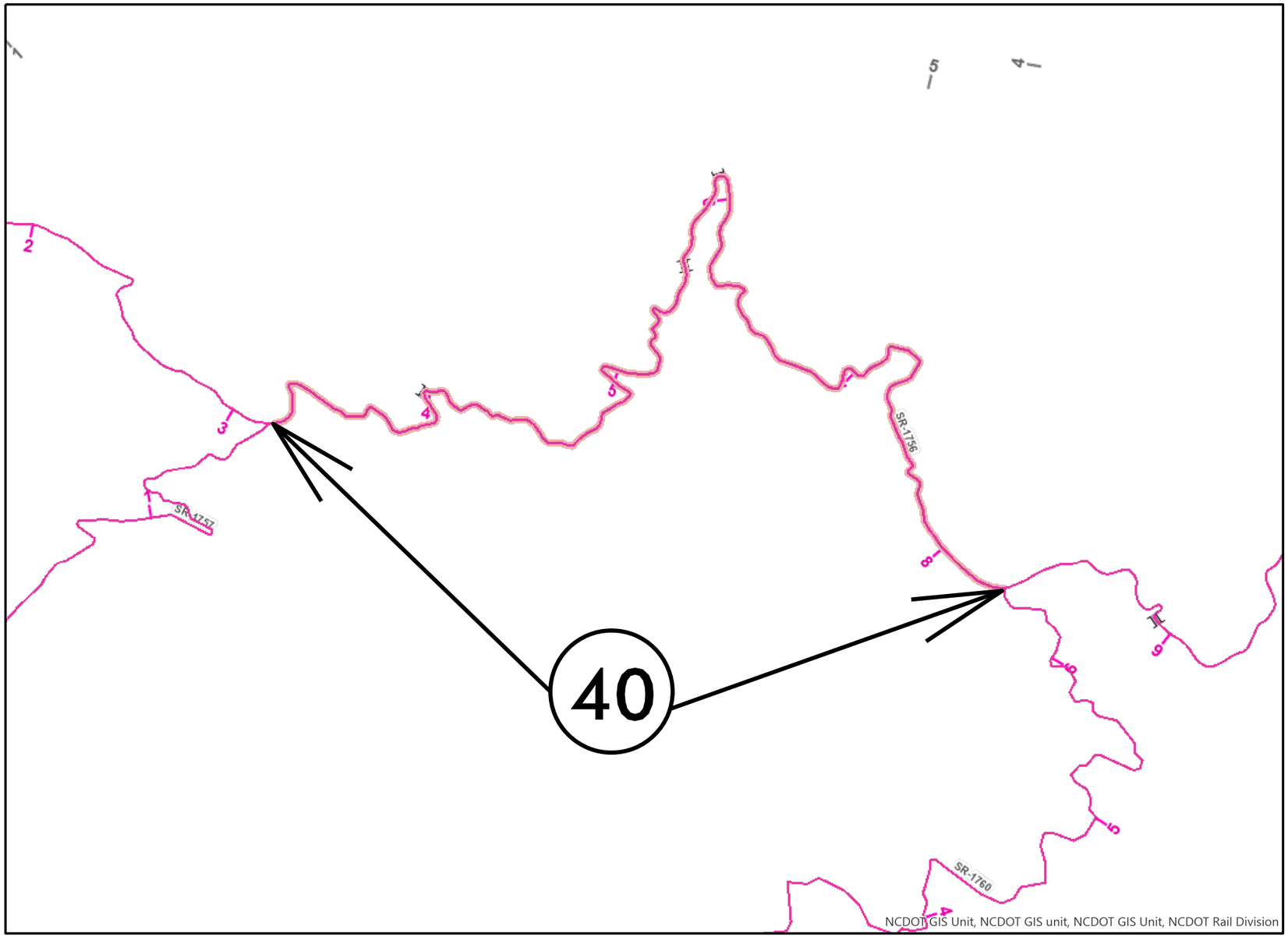

N

MAP 40

BEG

END

CONTRACT: DN01132

09/08/99

STATE	STATE PROJECT REFERENCE NO.	SHEET NO.	TOTAL SHEETS
N.C.	2026CPT.14.03.20872	29	

STATE PROJ. NO.	F. A. PROJ. NO.	DESCRIPTION

SWAIN COUNTY

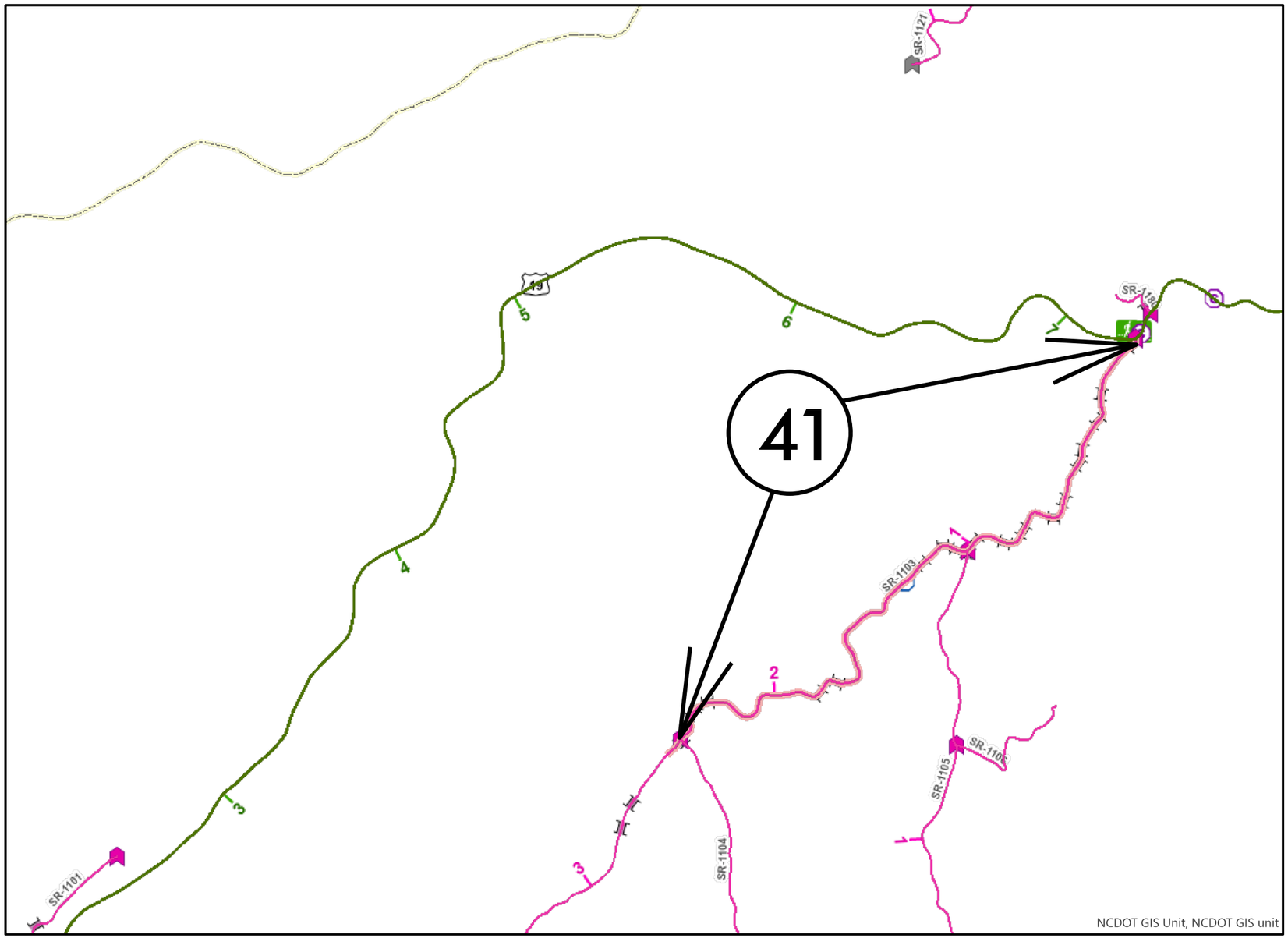

MAP 41

BEG

END

CONTRACT: DN00000

09/08/99

STATE	STATE PROJECT REFERENCE NO.	SHEET NO.	TOTAL SHEETS
N.C.	2026CPT.14.03.20872	30	

STATE PROJ. NO.	F. A. PROJ. NO.	DESCRIPTION

SWAIN COUNTY

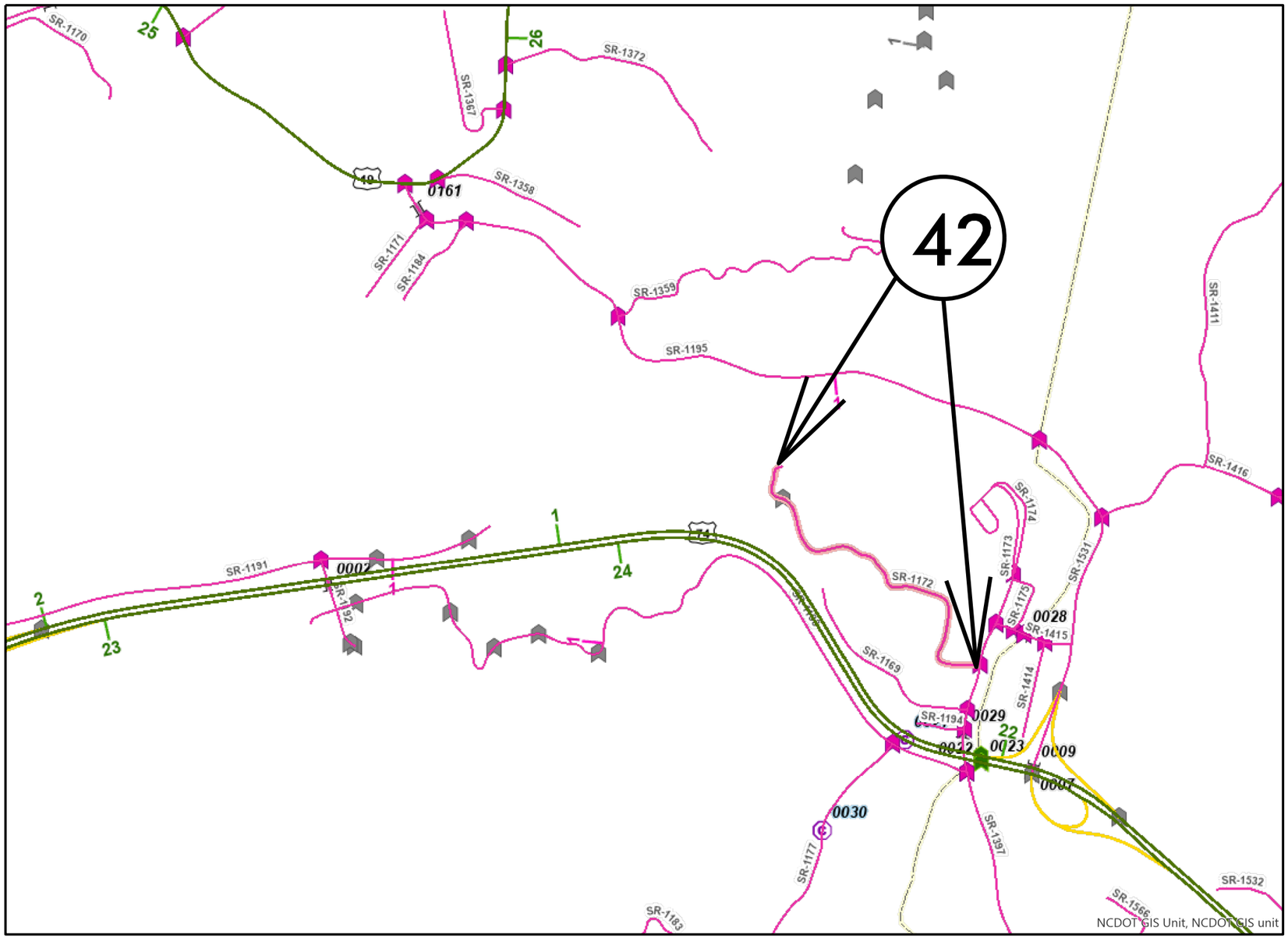

MAP 42

BEG END

CONTRACT: DN01132

09/08/99

STATE	STATE PROJECT REFERENCE NO.	SHEET NO.	TOTAL SHEETS
N.C.	2026CPT.14.03.20872	31	

STATE PROJ. NO.	F. A. PROJ. NO.	DESCRIPTION

SWAIN COUNTY

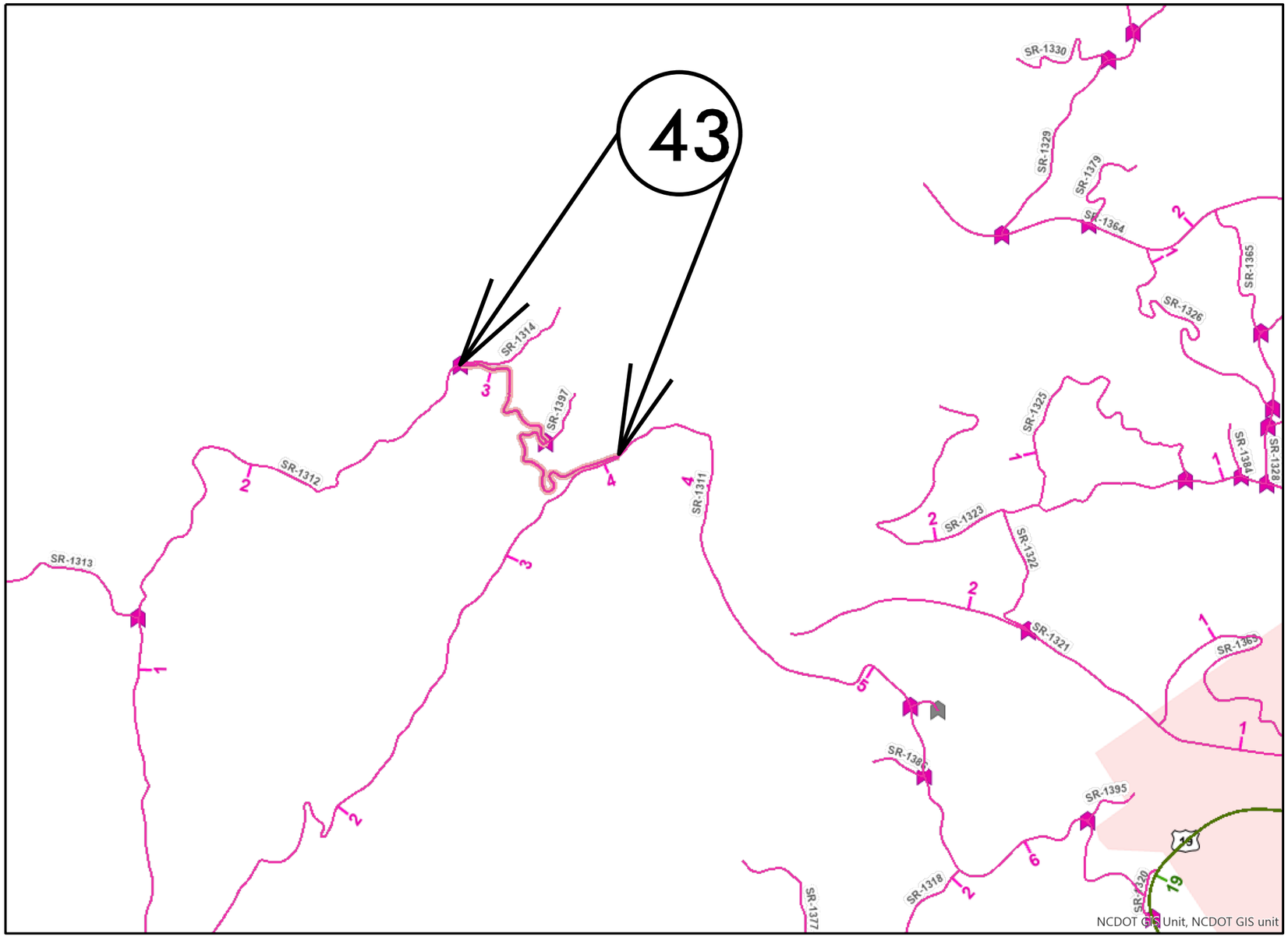

MAP 43

BEG

END

CONTRACT: DN01132

09/08/99

STATE	STATE PROJECT REFERENCE NO.	SHEET NO.	TOTAL SHEETS
N.C.	2026CPT.14.03.20872	32	

STATE PROJ. NO.	F. A. PROJ. NO.	DESCRIPTION

SWAIN COUNTY

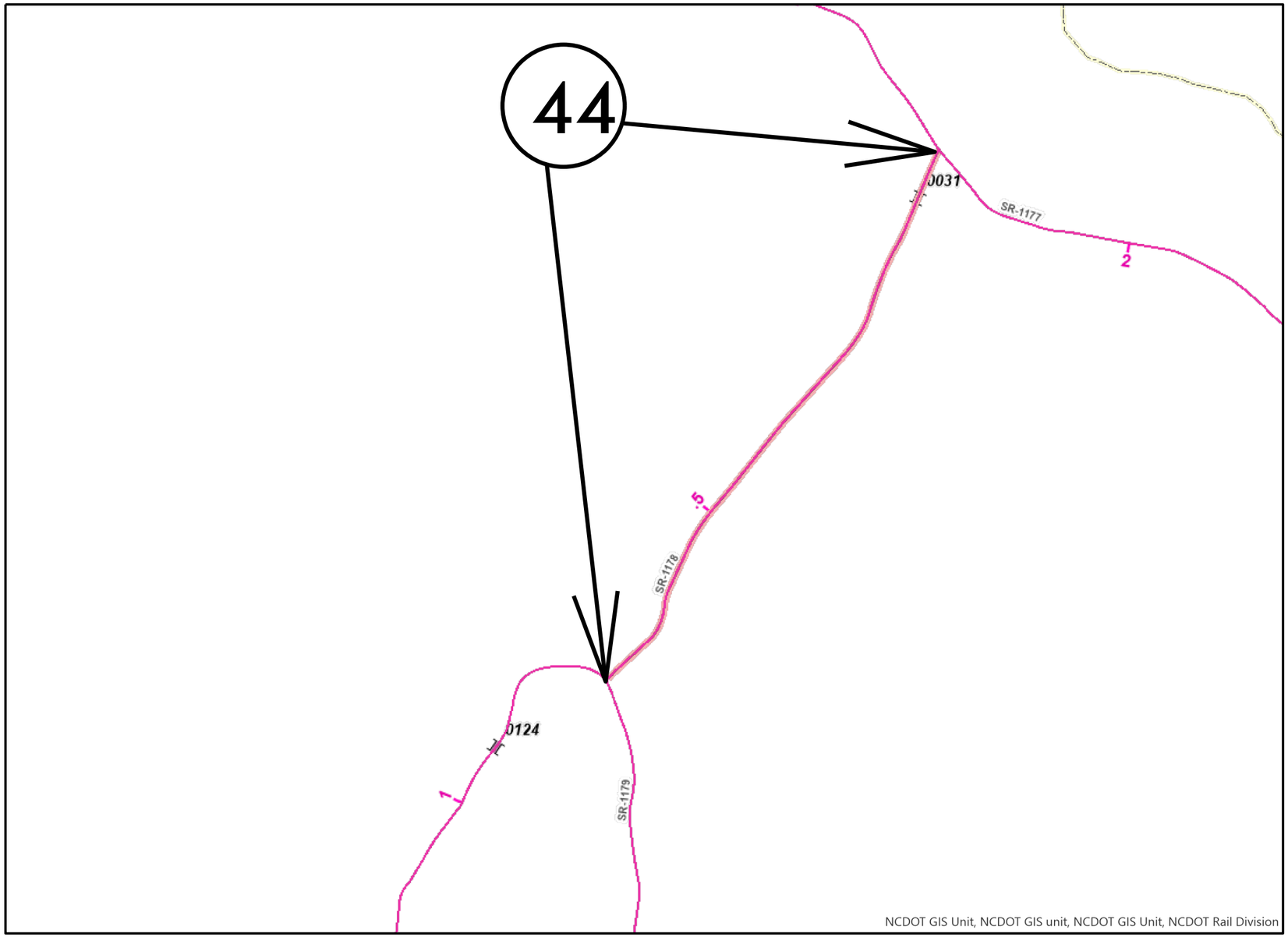

N

MAP 44

BEG

END

CONTRACT: DN01132

09/08/99

STATE	STATE PROJECT REFERENCE NO.	SHEET NO.	TOTAL SHEETS
N.C.	2026CPT.14.03.20872	33	

STATE PROJ. NO.	F. A. PROJ. NO.	DESCRIPTION

SWAIN COUNTY

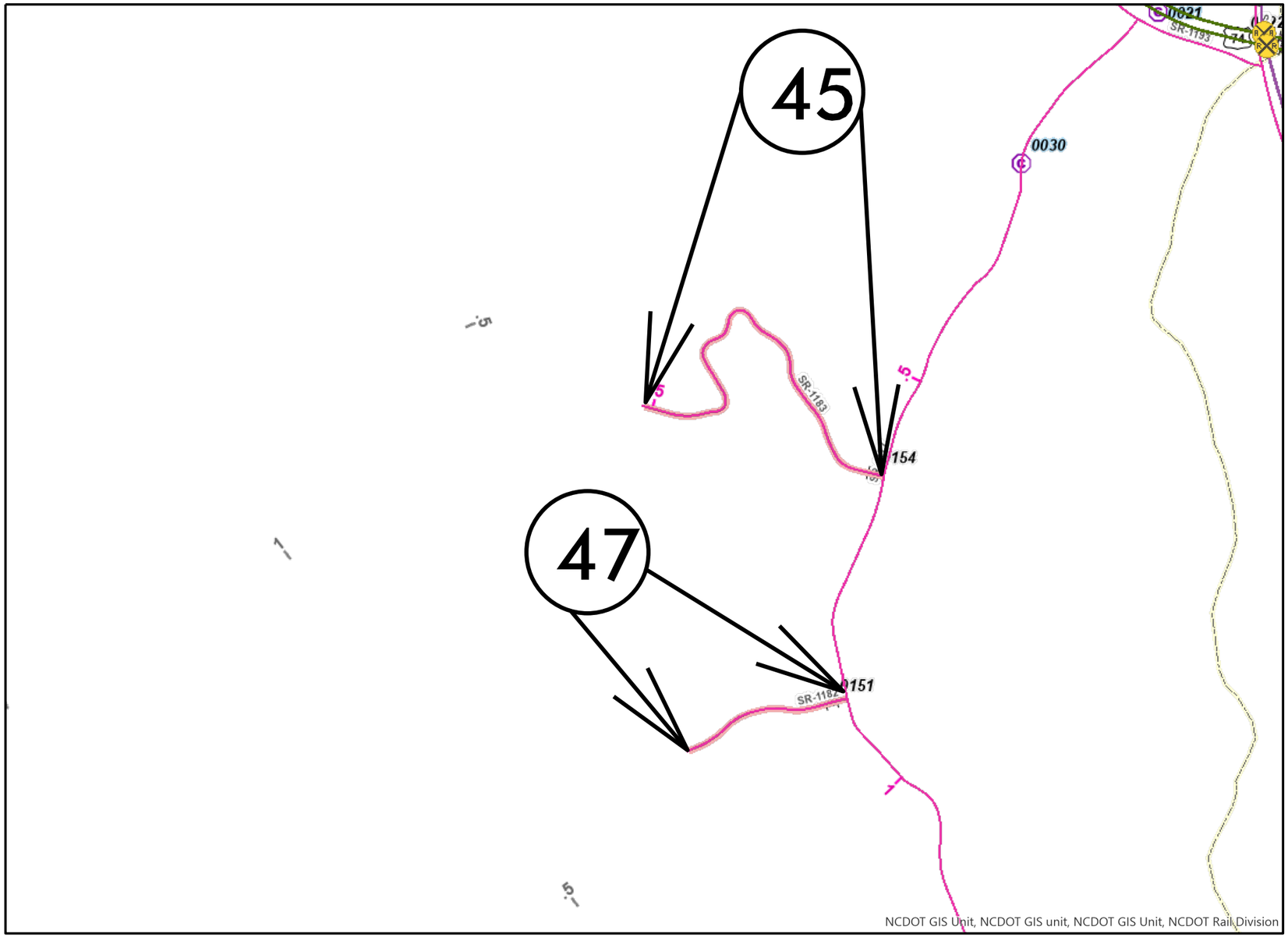

MAP 45

BEG END

MAP 47

BEG END

CONTRACT: DN01132

09/08/99

STATE	STATE PROJECT REFERENCE NO.	SHEET NO.	TOTAL SHEETS
N.C.	2026CPT.14.03.20872	34	

STATE PROJ. NO.	F. A. PROJ. NO.	DESCRIPTION

SWAIN COUNTY

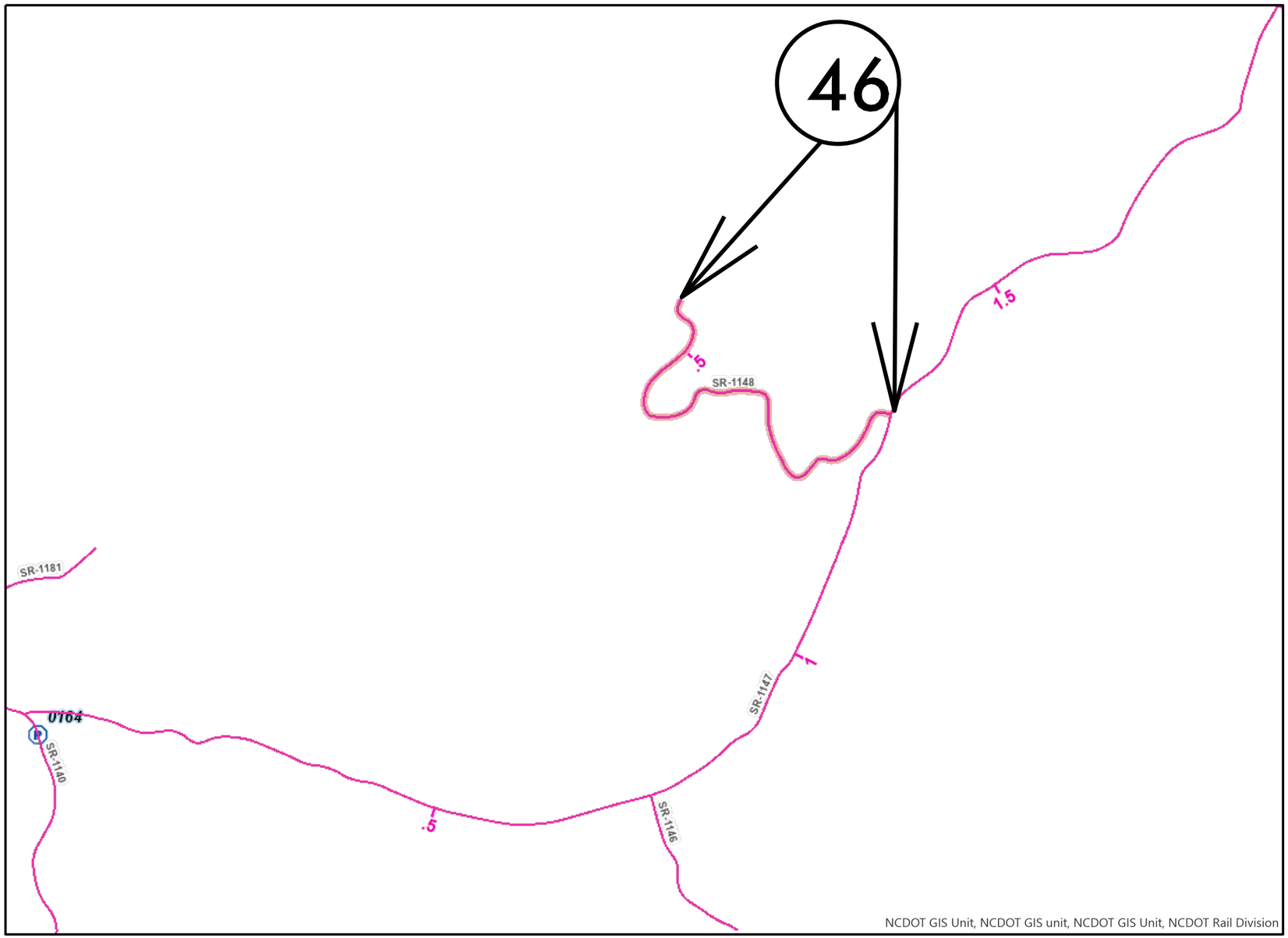

MAP 46

BEG

END

CONTRACT: DN01132

STATE	STATE PROJECT REFERENCE NO.	SHEET NO.	TOTAL SHEETS
N.C.	2026CPT.14.03.20442	35	

STATE PROJ. NO.	F. A. PROJ. NO.	DESCRIPTION
2026CPT.14.03.20502		
2026CPT.14.03.20872		

TYPICAL 1

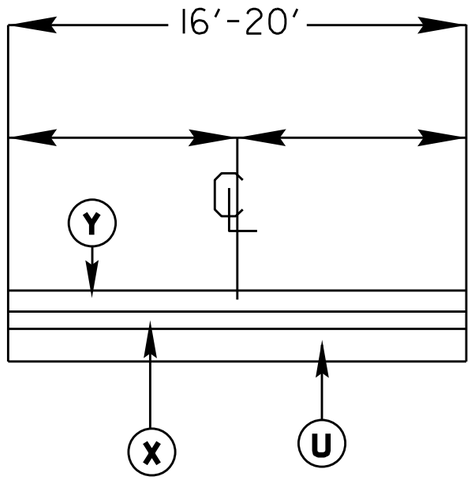

TYPICAL 2

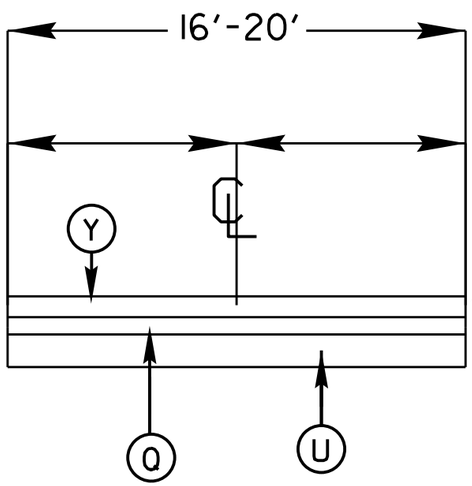

SURFACING SCHEDULE

ITEM NO	DESCRIPTION
X	ASPHALT SURFACE TREATMENT DOUBLE SEAL
Y	FOG SEAL
U	EXISTING ASPHALT
Q	ASPHALT SURFACE TREATMENT MAT- DOUBLE SEAL

NOTE– TYPICAL 2 QUANTITY IS ONLY AN ESTIMATE FOR USE IN DISTRESSED AREAS THROUGH OUT ALL MAPS AS DIRECTRED BY PROJECT ENGINEER EXCEPT DESIGNATED MAPS

CONTRACT: DN01132

Bridge Structure Table

Map #	Route No.	Road Name	County	Structure No.	Posted SV (Tons)	Posted TTST (Tons)	AST Across Bridge
14	SR-1319	Ned Cove Rd	Haywood	430399	99	99	
14	SR-1319	Ned Cove Rd	Haywood	430263	99	99	
15	SR-1318	Grindstone Rd	Haywood	430047	99	99	
15	SR-1318	Grindstone Rd	Haywood	430153	99	99	
16	SR-1316	Tumbling Fork Rd	Haywood	430325	99	99	
21	SR-1513	Hyder Mtn Rd	Haywood	430167	25	40	
40	SR-1756	Charley's Creek Rd	Jackson	490076	99	99	
40	SR-1756	Charley's Creek Rd	Jackson	490294	99	99	
40	SR-1756	Charley's Creek Rd	Jackson	490167	12	21	
44	SR-1178	Sam Dills Rd	Swain	860031	99	99	
45	SR-1183	Claude Brooks Rd	Swain	860154	10	13	
47	SR-1182	Williamson Rd	Swain	860151	99	99	

PROJECT NO.	SHEET NO.	TOTAL NO.
2026CPT.14.03.20442, 2026CPT.14.03.20502	37	
2026CPT.14.03.20872,		

SUMMARY OF QUANTITIES

PROJECT NO	COUNTY	MAP NO	ROUTE	DESCRIPTION	TYP NO	LANES	LANE TYPE	LENGTH	WIDTH	BEGIN MP	END MP	1749000000-E ASPHALT SURFACE TREATMENT, MAT& DOUBLE SEAL	1803500000-E ASPHALT SURFACE TREATMENT, DOUBLE SEAL	1820000000-E ASPHALT SURFACE TREATMENT, FOG SEAL	1838000000-E EMULSION FOR ASPHALT SURFACE TREATMENT
								MI	FT			SY	SY	SY	GAL
2026CPT.14.03.20442	Haywood	1	SR-1947 / GRAND DR	FROM SR 1922 TO DEAD END	1	2	2WU	0.04	18	0	0.04	8,757	444	866	6,407
TOTAL FOR MAP NO. 1								**0.04**				**8,757**	**444**	**866**	**6,407**
2026CPT.14.03.20442	Haywood	2	SR-1913 / KING RD	FROM SR 1818 TO DEAD END	1	2	2WU	0.19	18	0	0.19		2,118	2,118	1,186
TOTAL FOR MAP NO. 2								**0.19**					**2,118**	**2,118**	**1,186**
2026CPT.14.03.20442	Haywood	3	SR-1863 / HENSON COVE RD	FROM SR 1871 TO EOM	1	2	2WU	0.61	23	1.57	2.18		8,600	8,600	4,816
TOTAL FOR MAP NO. 3								**0.61**					**8,600**	**8,600**	**4,816**
2026CPT.14.03.20442	Haywood	4	SR-1848 / SKYLINE DR	FROM SR 1847 TO EOM	1	2	2WU	0.11	16	0	0.11		1,084	1,084	607
TOTAL FOR MAP NO. 4								**0.11**					**1,084**	**1,084**	**607**
2026CPT.14.03.20442	Haywood	5	SR-1820 / PLEASANT HILL RD	FROM SR 1523 TO SR 1819	1	2	2WU	0.72	16	0	0.72		7,096	7,096	3,974
TOTAL FOR MAP NO. 5								**0.72**					**7,096**	**7,096**	**3,974**
2026CPT.14.03.20442	Haywood	6	SR-1549 / CARSWELL RD	FROM SR 1513 TO DEAD END	1	2	2WU	0.72	14	0	0.72		6,183	6,183	3,463
TOTAL FOR MAP NO. 6								**0.72**					**6,183**	**6,183**	**3,463**
2026CPT.14.03.20442	Haywood	7	SR-1391 / GATEWAY ST	FROM US19 TO SR 1392	1	2	2WU	0.13	16	0	0.13		1,281	1,281	718
TOTAL FOR MAP NO. 7								**0.13**					**1,281**	**1,281**	**718**
2026CPT.14.03.20442	Haywood	8	SR-1389 / FOX RUN RD	FROM SR 1309 TO EOM	1	2	2WU	0.7	18	0	0.7		7,739	7,739	4,334
TOTAL FOR MAP NO. 8								**0.7**					**7,739**	**7,739**	**4,334**
2026CPT.14.03.20442	Haywood	9	SR-1387 / RUSSELL COVE RD	FROM US 276 TO EOP	1	2	2WU	0.31	18	0	0.31		3,437	3,437	1,925
TOTAL FOR MAP NO. 9								**0.31**					**3,437**	**3,437**	**1,925**
2026CPT.14.03.20442	Haywood	10	SR-1326 / BOB BOYD RD	FROM US 276 TO SR 1395	1	2	2WU	1	18	0.02	1.02		11,132	11,132	6,234
TOTAL FOR MAP NO. 10								**1**					**11,132**	**11,132**	**6,234**
2026CPT.14.03.20442	Haywood	11	SR-1324 / QUALLA RD	FROM US 276 TO EOP	1	2	2WU	0.4	18	0	0.4		4,435	4,435	2,484
TOTAL FOR MAP NO. 11								**0.4**					**4,435**	**4,435**	**2,484**
2026CPT.14.03.20442	Haywood	12	SR-1323 / OWENS RD	FROM SR 1322 TO EOM	1	2	2WU	0.27	18	0	0.27		3,016	3,016	1,689
TOTAL FOR MAP NO. 12								**0.27**					**3,016**	**3,016**	**1,689**
2026CPT.14.03.20442	Haywood	13	SR-1321 / GRINDSTONE RD	FROM US 276 TO SR 1318	1	2	2WU	0.3	18	0	0.3		3,326	3,326	1,863
TOTAL FOR MAP NO. 13								**0.3**					**3,326**	**3,326**	**1,863**
2026CPT.14.03.20442	Haywood	14	SR-1319 / NED COVE RD	FROM SR 1318 TO EOP	1	2	2WU	0.91	18	0	0.91		10,046	10,046	5,626
TOTAL FOR MAP NO. 14								**0.91**					**10,046**	**10,046**	**5,626**
2026CPT.14.03.20442	Haywood	15	SR-1318 / GRINDSTONE RD	FROM SR 1321 TO SR 1313	1	2	2WU	0.85	18	0	0.85		9,458	9,458	5,297
TOTAL FOR MAP NO. 15								**0.85**					**9,458**	**9,458**	**5,297**
2026CPT.14.03.20442	Haywood	16	SR-1316 / TUMBLING FORK RD	FROM SR 1318 TO EOP	1	2	2WU	0.99	18	0	0.99		10,944	10,944	6,129
TOTAL FOR MAP NO. 16								**0.99**					**10,944**	**10,944**	**6,129**
2026CPT.14.03.20442	Haywood	17	SR-1312 / GRAY SQUIRREL DR	FROM US 276 TO EOP	1	2	2WU	0.19	18	0	0.19		2,085	2,085	1,167
TOTAL FOR MAP NO. 17								**0.19**					**2,085**	**2,085**	**1,167**
2026CPT.14.03.20442	Haywood	18	SR-1310 / ASBURY RD	FROM US 276 TO EOP	1	2	2WU	0.72	18	0	0.72		7,939	7,939	4,446
TOTAL FOR MAP NO. 18								**0.72**					**7,939**	**7,939**	**4,446**
2026CPT.14.03.20442	Haywood	19	SR-1262 / HICKORY DR	FROM SR 1264 TO DEAD SR 1263	1	2	2WU	0.13	18	0	0.13		1,441	1,441	807
TOTAL FOR MAP NO. 19								**0.13**					**1,441**	**1,441**	**807**
2026CPT.14.03.20442	Haywood	20	SR-1238 / LAUREL BRANCH RD	FROM SR 1239 TO DEAD END	1	2	2WU	0.23	18	0	0.23		2,584	2,584	1,447
TOTAL FOR MAP NO. 20								**0.23**					**2,584**	**2,584**	**1,447**
2026CPT.14.03.20442	Haywood	21	SR-1513 / HYDER MOUNTAIN RD	FROM SR 1515+ .408 TO SR 1533 + 1.436	1	2	2WU	2	18	2	4		22,176	22,176	12,419
TOTAL FOR MAP NO. 21								**2**					**22,176**	**22,176**	**12,419**
2026CPT.14.03.20442	Haywood	22	SR-1513 / HYDER MOUNTAIN RD	FROM SR 1512 TO SR 1515 +.408	1	2	2WU	2	18	0	2		22,176	22,176	12,419
TOTAL FOR MAP NO. 22								**2**					**22,176**	**22,176**	**12,419**
2026CPT.14.03.20442	Haywood	23	SR-1512 / BIG BRANCH RD	FROM SR 1513 TO DEAD END	1	2	2WU	2.1	18	0.28	2.38		23,296	23,296	13,046
TOTAL FOR MAP NO. 23								**2.1**					**23,296**	**23,296**	**13,046**
2026CPT.14.03.20442	Haywood	24	SR-1512 / BIG BRANCH RD	FROM SR 1513 TO DEAD END	1	2	2WU	0.28	18	0	0.28		3,105	3,105	1,739
TOTAL FOR MAP NO. 24								**0.28**					**3,105**	**3,105**	**1,739**
TOTAL FOR PROJ NO. 2026CPT.14.03.20442								**15.9**				**8,757**	**175,141**	**175,563**	**104,242**
2026CPT.14.03.20502	Jackson	25	SR-1796 / GRAND OAKS LN	FROM SR 1778 TO EOM	1	2	2WU	0.15	18	0	0.15	6,943	1,663	1,663	5,774
TOTAL FOR MAP NO. 25								**0.15**				**6,943**	**1,663**	**1,663**	**5,774**
2026CPT.14.03.20502	Jackson	26	SR-1790 / LOVEDALE RD	FROM NC 107TO EOM	1	2	2WU	0.26	18	0	0.26		2,827	2,827	1,583
TOTAL FOR MAP NO. 26								**0.26**					**2,827**	**2,827**	**1,583**
2026CPT.14.03.20502	Jackson	27	SR-1787 / PURPLE MOUNTAIN RD	FROM SR 1728 TO EOM	1	2	2WU	0.4	18	0	0.4		4,435	4,435	2,484
TOTAL FOR MAP NO. 27								**0.4**					**4,435**	**4,435**	**2,484**
2026CPT.14.03.20502	Jackson	28	SR-1778 / ROLLING GREEN DR	FROM SR 1002 TO EOM	1	2	2WU	0.22	18	0	0.22		2,439	2,439	1,366
TOTAL FOR MAP NO. 28								**0.22**					**2,439**	**2,439**	**1,366**
2026CPT.14.03.20502	Jackson	29	SR-1774 / EVANS RD	FROM SR 1778 TO EOM	1	2	2WU	0.15	18	0.09	0.24		1,663	1,663	931
TOTAL FOR MAP NO. 29								**0.15**					**1,663**	**1,663**	**931**
2026CPT.14.03.20502	Jackson	30	SR-1734 / GUDGER HILL RD	FROM SR 1002 TO EOM	1	2	2WU	0.22	18	0	0.22		2,439	2,439	1,366
TOTAL FOR MAP NO. 30								**0.22**					**2,439**	**2,439**	**1,366**

												PROJECT NO.		SHEET NO.	TOTAL NO.
												2026CPT.14.03.20442, 2026CPT.14.03.20502		38	
												2026CPT.14.03.20872,			
2026CPT.14.03.20502	Jackson	31	SR-1578 / MAYFLOWER RD	FROM SR 1778 TO EOM	1	2	2WU	0.25	18	0	0.25		2,772	2,772	1,552
TOTAL FOR MAP NO. 31								**0.25**					**2,772**	**2,772**	**1,552**
2026CPT.14.03.20502	Jackson	32	SR-1577 / HOLLY HILLS RD	FROM SR 1574 TO EOM	1	2	2WU	0.86	18	0	0.86		9,536	9,536	5,340
TOTAL FOR MAP NO. 32								**0.86**					**9,536**	**9,536**	**5,340**
2026CPT.14.03.20502	Jackson	33	SR-1574 / MISTLETOE LN	FROM SR 1339 TO SR 1577	1	2	2WU	0.52	18	0	0.52		5,766	5,766	3,229
TOTAL FOR MAP NO. 33								**0.52**					**5,766**	**5,766**	**3,229**
2026CPT.14.03.20502	Jackson	34	SR-1551 / WAKE ROBIN DR	FROM SR 1367 TO EOP	1	2	2WU	1.03	18	0	1.03		11,398	11,398	6,383
TOTAL FOR MAP NO. 34								**1.03**					**11,398**	**11,398**	**6,383**
2026CPT.14.03.20502	Jackson	35	SR-1495 / GRIFFIN ST	FROM NC 116 TO EOP	1	2	2WU	0.21	18	0	0.21		2,328	2,328	1,304
TOTAL FOR MAP NO. 35								**0.21**					**2,328**	**2,328**	**1,304**
2026CPT.14.03.20502	Jackson	36	SR-1473 / MACKTOWN RD	FROM SR 1377 TO EOM	1	2	2WU	0.7	18	0	0.7		7,762	7,762	4,346
TOTAL FOR MAP NO. 36								**0.7**					**7,762**	**7,762**	**4,346**
2026CPT.14.03.20502	Jackson	37	SR-1386 / RUFUS ROBINSON RD	FROM US 23 TO EOM	1	2	2WU	1.06	18	0	1.06		11,753	11,753	6,582
TOTAL FOR MAP NO. 37								**1.06**					**11,753**	**11,753**	**6,582**
2026CPT.14.03.20502	Jackson	38	SR-1339 / BEN COOK RD	FROM SR 1340 TO SR 1341	1	2	2WU	0.73	18	0	0.73		8,094	8,094	4,533
TOTAL FOR MAP NO. 38								**0.73**					**8,094**	**8,094**	**4,533**
2026CPT.14.03.20502	Jackson	39	SR-1303 / GARNET RD	FROM SR 1300 TO EOM	1	2	2WU	0.65	18	0	0.65		7,207	7,207	4,036
TOTAL FOR MAP NO. 39								**0.65**					**7,207**	**7,207**	**4,036**
2026CPT.14.03.20502	Jackson	40	SR-1756 / CHARLEYS CREEK RD	FROM SR 1757 TO SR 1760	1	2	2WU	5.12	18	3.14	8.26		56,771	56,771	31,792
TOTAL FOR MAP NO. 40								**5.12**					**56,771**	**56,771**	**31,792**
TOTAL FOR PROJ NO. 2026CPT.14.03.20502								**12.53**				**6,943**	**138,853**	**138,853**	**82,601**
2026CPT.14.03.20872	Swain	41	SR-1103 / SILVERMINE RD	FROM US 19 TO EOP	1	2	2WU	2.5	18	0	2.5	3,486	27,720	27,720	18,321
TOTAL FOR MAP NO. 41								**2.5**				**3,486**	**27,720**	**27,720**	**18,321**
2026CPT.14.03.20872	Swain	42	SR-1172 / TARHELIA HTS	FROM SR 1173 TO DEAD END	1	2	2WU	0.7	16	0	0.7		6,899	6,899	3,864
TOTAL FOR MAP NO. 42								**0.7**					**6,899**	**6,899**	**3,864**
2026CPT.14.03.20872	Swain	43	SR-1312 / ROUND HILL RD	FROM SR 1314 TO SR 1311	1	2	2WU	1.15	18	2.9	4.05		12,796	12,796	7,166
TOTAL FOR MAP NO. 43								**1.15**					**12,796**	**12,796**	**7,166**
2026CPT.14.03.20872	Swain	44	SR-1178 / SAM DILLS RD	FROM SR 1177 TO SR 1179	1	2	2WU	0.73	18	0	0.73		8,094	8,094	4,533
TOTAL FOR MAP NO. 44								**0.73**					**8,094**	**8,094**	**4,533**
2026CPT.14.03.20872	Swain	45	SR-1183 / CLAUDE BROOKS RD	FROM SR 1177 TO EOM	1	2	2WU	0.51	18	0	0.51		5,655	5,655	3,167
TOTAL FOR MAP NO. 45								**0.51**					**5,655**	**5,655**	**3,167**
2026CPT.14.03.20872	Swain	46	SR-1148 / BAINES MOUNTAIN RD	FROM SR 1147 TO EOM	1	2	2WU	0.57	18	0	0.57		6,320	6,320	3,539
TOTAL FOR MAP NO. 46								**0.57**					**6,320**	**6,320**	**3,539**
2026CPT.14.03.20872	Swain	47	SR-1182 / WILLIAMSON RD	FROM SR 1177 TO EOM	1	2	2WU	0.2	18	0	0.2		2,218	2,218	1,242
TOTAL FOR MAP NO. 47								**0.2**					**2,218**	**2,218**	**1,242**
TOTAL FOR PROJ NO. 2026CPT.14.03.20872								**6.36**				**3,486**	**69,702**	**69,702**	**41,832**
GRAND TOTAL								**34.79**				**19,186**	**383,696**	**384,118**	**228,675**

PROJECT NO.	SHEET NO.	TOTAL NO.
2026CPT.14.03.20442, 2026CPT.14.03.20502	39	
2026CPT.14.03.20872,		

THERMOPLASTIC AND PAINT QUANTITIES

PROJECT NO	COUNTY	MAP NO	ROUTE	DESCRIPTION	TYP NO	LANES	LANE TYPE	LENGTH	WIDTH	BEGIN MP	END MP	4413000000-E WORK ZONE ADVANCE/GENERAL WARNING SIGNING	4457000000-N TEMPORARY TRAFFIC CONTROL	4890000000-E YELLOW HOT SPRAY THERMOPLASTIC PAVEMENT MARKING LINES, 4", 60 MIL	4890000000-E WHITE HOT SPRAY THERMOPLASTIC PAVEMENT MARKING LINES, 4", 60 MIL	4890000000-E WHITE HOT SPRAY THERMO (24", 60 MILS)
								MI	FT			SF	LS	LF	LF	LF
2026CPT.14.03.20442	Haywood	1	SR-1947 / GRAND DR	FROM SR 1922 TO DEAD END	1	2	2WU	0.04	18	0	0.04	4	0.01			
TOTAL FOR MAP NO. 1								**0.04**				**4**	**0.01**			
2026CPT.14.03.20442	Haywood	2	SR-1913 / KING RD	FROM SR 1818 TO DEAD END	1	2	2WU	0.19	18	0	0.19	21	0.01			
TOTAL FOR MAP NO. 2								**0.19**				**21**	**0.01**			
2026CPT.14.03.20442	Haywood	3	SR-1863 / HENSON COVE RD	FROM SR 1871 TO EOM	1	2	2WU	0.61	23	1.57	2.18	68	0.01			
TOTAL FOR MAP NO. 3								**0.61**				**68**	**0.01**			
2026CPT.14.03.20442	Haywood	4	SR-1848 / SKYLINE DR	FROM SR 1847 TO EOM	1	2	2WU	0.11	16	0	0.11	12	0.01	1,162	1,162	
TOTAL FOR MAP NO. 4								**0.11**				**12**	**0.01**	**1,162**	**1,162**	
2026CPT.14.03.20442	Haywood	5	SR-1820 / PLEASANT HILL RD	FROM SR 1523 TO SR 1819	1	2	2WU	0.72	16	0	0.72	81	0.02	7,603	7,603	
TOTAL FOR MAP NO. 5								**0.72**				**81**	**0.02**	**7,603**	**7,603**	
2026CPT.14.03.20442	Haywood	6	SR-1549 / CARSWELL RD	FROM SR 1513 TO DEAD END	1	2	2WU	0.72	14	0	0.72	80	0.03	7,572	7,572	
TOTAL FOR MAP NO. 6								**0.72**				**80**	**0.03**	**7,572**	**7,572**	
2026CPT.14.03.20442	Haywood	7	SR-1391 / GATEWAY ST	FROM US19 TO SR 1392	1	2	2WU	0.13	16	0	0.13	15	0.01			
TOTAL FOR MAP NO. 7								**0.13**				**15**	**0.01**			
2026CPT.14.03.20442	Haywood	8	SR-1389 / FOX RUN RD	FROM SR 1309 TO EOM	1	2	2WU	0.7	18	0	0.7	78	0.03	7,371	7,371	
TOTAL FOR MAP NO. 8								**0.7**				**78**	**0.03**	**7,371**	**7,371**	
2026CPT.14.03.20442	Haywood	9	SR-1387 / RUSSELL COVE RD	FROM US 276 TO EOP	1	2	2WU	0.31	18	0	0.31	35	0.01	3,274	3,274	8
TOTAL FOR MAP NO. 9								**0.31**				**35**	**0.01**	**3,274**	**3,274**	**8**
2026CPT.14.03.20442	Haywood	10	SR-1326 / BOB BOYD RD	FROM US 276 TO SR 1395	1	2	2WU	1	18	0.02	1.02	112	0.03	10,602	10,602	43
TOTAL FOR MAP NO. 10								**1**				**112**	**0.03**	**10,602**	**10,602**	**43**
2026CPT.14.03.20442	Haywood	11	SR-1324 / QUALLA RD	FROM US 276 TO EOP	1	2	2WU	0.4	18	0	0.4	45	0.02	4,224	4,224	
TOTAL FOR MAP NO. 11								**0.4**				**45**	**0.02**	**4,224**	**4,224**	
2026CPT.14.03.20442	Haywood	12	SR-1323 / OWENS RD	FROM SR 1322 TO EOM	1	2	2WU	0.27	18	0	0.27	30	0.01	2,872	2,872	
TOTAL FOR MAP NO. 12								**0.27**				**30**	**0.01**	**2,872**	**2,872**	
2026CPT.14.03.20442	Haywood	13	SR-1321 / GRINDSTONE RD	FROM US 276 TO SR 1318	1	2	2WU	0.3	18	0	0.3	34	0.01	3,168	3,168	8
TOTAL FOR MAP NO. 13								**0.3**				**34**	**0.01**	**3,168**	**3,168**	**8**
2026CPT.14.03.20442	Haywood	14	SR-1319 / NED COVE RD	FROM SR 1318 TO EOP	1	2	2WU	0.91	18	0	0.91	101	0.03	9,567	9,567	
TOTAL FOR MAP NO. 14								**0.91**				**101**	**0.03**	**9,567**	**9,567**	
2026CPT.14.03.20442	Haywood	15	SR-1318 / GRINDSTONE RD	FROM SR 1321 TO SR 1313	1	2	2WU	0.85	18	0	0.85	96	0.02	9,008	9,088	
TOTAL FOR MAP NO. 15								**0.85**				**96**	**0.02**	**9,008**	**9,088**	
2026CPT.14.03.20442	Haywood	16	SR-1316 / TUMBLING FORK RD	FROM SR 1318 TO EOP	1	2	2WU	0.99	18	0	0.99	111	0.04	10,423	10,423	
TOTAL FOR MAP NO. 16								**0.99**				**111**	**0.04**	**10,423**	**10,423**	
2026CPT.14.03.20442	Haywood	17	SR-1312 / GRAY SQUIRREL DR	FROM US 276 TO EOP	1	2	2WU	0.19	18	0	0.19	21	0.01			8
TOTAL FOR MAP NO. 17								**0.19**				**21**	**0.01**			**8**
2026CPT.14.03.20442	Haywood	18	SR-1310 / ASBURY RD	FROM US 276 TO EOP	1	2	2WU	0.72	18	0	0.72	80	0.03	7,561	7,561	9
TOTAL FOR MAP NO. 18								**0.72**				**80**	**0.03**	**7,561**	**7,561**	**9**
2026CPT.14.03.20442	Haywood	19	SR-1262 / HICKORY DR	FROM SR 1264 TO DEAD SR 1263	1	2	2WU	0.13	18	0	0.13	15	0.01			
TOTAL FOR MAP NO. 19								**0.13**				**15**	**0.01**			
2026CPT.14.03.20442	Haywood	20	SR-1238 / LAUREL BRANCH RD	FROM SR 1239 TO DEAD END	1	2	2WU	0.23	18	0	0.23	26	0.01			
TOTAL FOR MAP NO. 20								**0.23**				**26**	**0.01**			
2026CPT.14.03.20442	Haywood	21	SR-1513 / HYDER MOUNTAIN RD	FROM SR 1515+ .408 TO SR 1533 + 1.436	1	2	2WU	2	18	2	4	224	0.01	21,120	21,120	
TOTAL FOR MAP NO. 21								**2**				**224**	**0.01**	**21,120**	**21,120**	
2026CPT.14.03.20442	Haywood	22	SR-1513 / HYDER MOUNTAIN RD	FROM SR 1512 TO SR 1515 +.408	1	2	2WU	2	18	0	2	224	0.01	21,120	21,120	
TOTAL FOR MAP NO. 22								**2**				**224**	**0.01**	**21,120**	**21,120**	
2026CPT.14.03.20442	Haywood	23	SR-1512 / BIG BRANCH RD	FROM SR 1513 TO DEAD END	1	2	2WU	2.1	18	0.28	2.38	235	0.01	22,187	22,187	
TOTAL FOR MAP NO. 23								**2.1**				**235**	**0.01**	**22,187**	**22,187**	
2026CPT.14.03.20442	Haywood	24	SR-1512 / BIG BRANCH RD	FROM SR 1513 TO DEAD END	1	2	2WU	0.28	18	0	0.28	31	0.01	2,957	2,957	
TOTAL FOR MAP NO. 24								**0.28**				**31**	**0.01**	**2,957**	**2,957**	
TOTAL FOR PROJ NO. 2026CPT.14.03.20442								**15.9**				**1,779**	**0.39**	**151,791**	**151,871**	**76**
2026CPT.14.03.20502	Jackson	25	SR-1796 / GRAND OAKS LN	FROM SR 1778 TO EOM	1	2	2WU	0.15	18	0	0.15	17	0.03			
TOTAL FOR MAP NO. 25								**0.15**				**17**	**0.03**			
2026CPT.14.03.20502	Jackson	26	SR-1790 / LOVEDALE RD	FROM NC 107TO EOM	1	2	2WU	0.26	18	0	0.26	29	0.01	2,693	2,693	
TOTAL FOR MAP NO. 26								**0.26**				**29**	**0.01**	**2,693**	**2,693**	
2026CPT.14.03.20502	Jackson	27	SR-1787 / PURPLE MOUNTAIN RD	FROM SR 1728 TO EOM	1	2	2WU	0.4	18	0	0.4	45	0.02	4,224	4,224	
TOTAL FOR MAP NO. 27								**0.4**				**45**	**0.02**	**4,224**	**4,224**	
2026CPT.14.03.20502	Jackson	28	SR-1778 / ROLLING GREEN DR	FROM SR 1002 TO EOM	1	2	2WU	0.22	18	0	0.22	25	0.01			
TOTAL FOR MAP NO. 28								**0.22**				**25**	**0.01**			
2026CPT.14.03.20502	Jackson	29	SR-1774 / EVANS RD	FROM SR 1778 TO EOM	1	2	2WU	0.15	18	0.09	0.24	17	0.01	1,584	1,584	
TOTAL FOR MAP NO. 29								**0.15**				**17**	**0.01**	**1,584**	**1,584**	
2026CPT.14.03.20502	Jackson	30	SR-1734 / GUDGER HILL RD	FROM SR 1002 TO EOM	1	2	2WU	0.22	18	0	0.22	25	0.01			
TOTAL FOR MAP NO. 30								**0.22**				**25**	**0.01**			
2026CPT.14.03.20502	Jackson	31	SR-1578 / MAYFLOWER RD	FROM SR 1778 TO EOM	1	2	2WU	0.25	18	0	0.25	28	0.01			
TOTAL FOR MAP NO. 31								**0.25**				**28**	**0.01**			
2026CPT.14.03.20502	Jackson	32	SR-1577 / HOLLY HILLS RD	FROM SR 1574 TO EOM	1	2	2WU	0.86	18	0	0.86	96	0.04	9,082	9,082	
TOTAL FOR MAP NO. 32								**0.86**				**96**	**0.04**	**9,082**	**9,082**	
2026CPT.14.03.20502	Jackson	33	SR-1574 / MISTLETOE LN	FROM SR 1339 TO SR 1577	1	2	2WU	0.52	18	0	0.52	58	0.02	5,491	5,491	
TOTAL FOR MAP NO. 33								**0.52**				**58**	**0.02**	**5,491**	**5,491**	
2026CPT.14.03.20502	Jackson	34	SR-1551 / WAKE ROBIN DR	FROM SR 1367 TO EOP	1	2	2WU	1.03	18	0	1.03	115	0.05	10,856	10,856	
TOTAL FOR MAP NO. 34								**1.03**				**115**	**0.05**	**10,856**	**10,856**	
2026CPT.14.03.20502	Jackson	35	SR-1495 / GRIFFIN ST	FROM NC 116 TO EOP	1	2	2WU	0.21	18	0	0.21	24	0.01			
TOTAL FOR MAP NO. 35								**0.21**				**24**	**0.01**			
2026CPT.14.03.20502	Jackson	36	SR-1473 / MACKTOWN RD	FROM SR 1377 TO EOM	1	2	2WU	0.7	18	0	0.7	78	0.03	7,392	7,392	
TOTAL FOR MAP NO. 36								**0.7**				**78**	**0.03**	**7,392**	**7,392**	

PROJECT NO.	SHEET NO.	TOTAL NO.
2026CPT.14.03.20442, 2026CPT.14.03.20502	40	
2026CPT.14.03.20872,		

THERMOPLASTIC AND PAINT QUANTITIES

												4413000000-E	4457000000-N	4890000000-E	4890000000-E	4890000000-E
PROJECT NO	COUNTY	MAP NO	ROUTE	DESCRIPTION	TYP NO	LANES	LANE TYPE	LENGTH	WIDTH	BEGIN MP	END MP	WORK ZONE ADVANCE/GENERAL WARNING SIGNING	TEMPORARY TRAFFIC CONTROL	YELLOW HOT SPRAY THERMOPLASTIC PAVEMENT MARKING LINES, 4", 60 MIL	WHITE HOT SPRAY THERMOPLASTIC PAVEMENT MARKING LINES, 4", 60 MIL	WHITE HOT SPRAY THERMO (24", 60 MILS)
								MI	FT			SF	LS	LF	LF	LF
2026CPT.14.03.20502	Jackson	37	SR-1386 / RUFUS ROBINSON RD	FROM US 23 TO EOM	1	2	2WU	1.06	18	0	1.06	119	0.03	11,194	11,194	
TOTAL FOR MAP NO. 37								**1.06**				**119**	**0.03**	**11,194**	**11,194**	
2026CPT.14.03.20502	Jackson	38	SR-1339 / BEN COOK RD	FROM SR 1340 TO SR 1341	1	2	2WU	0.73	18	0	0.73	82	0.03	7,709	7,709	
TOTAL FOR MAP NO. 38								**0.73**				**82**	**0.03**	**7,709**	**7,709**	
2026CPT.14.03.20502	Jackson	39	SR-1303 / GARNET RD	FROM SR 1300 TO EOM	1	2	2WU	0.65	18	0	0.65	73	0.02			
TOTAL FOR MAP NO. 39								**0.65**				**73**	**0.02**			
2026CPT.14.03.20502	Jackson	40	SR-1756 / CHARLEYS CREEK RD	FROM SR 1757 TO SR 1760	1	2	2WU	5.12	18	3.14	8.26	73	0.02	54,067	54,067	
TOTAL FOR MAP NO. 40								**5.12**				**73**	**0.02**	**54,067**	**54,067**	
TOTAL FOR PROJ NO. 2026CPT.14.03.20502								**12.53**				**904**	**0.35**	**114,292**	**114,292**	
2026CPT.14.03.20872	Swain	41	SR-1103 / SILVERMINE RD	FROM US 19 TO EOP	1	2	2WU	2.5	18	0	2.5	280	0.06	26,400	26,400	
TOTAL FOR MAP NO. 41								**2.5**				**280**	**0.06**	**26,400**	**26,400**	
2026CPT.14.03.20872	Swain	42	SR-1172 / TARHELIA HTS	FROM SR 1173 TO DEAD END	1	2	2WU	0.7	16	0	0.7	78	0.02			
TOTAL FOR MAP NO. 42								**0.7**				**78**	**0.02**			
2026CPT.14.03.20872	Swain	43	SR-1312 / ROUND HILL RD	FROM SR 1314 TO SR 1311	1	2	2WU	1.15	18	2.9	4.05	129	0.03	12,186	12,186	
TOTAL FOR MAP NO. 43								**1.15**				**129**	**0.03**	**12,186**	**12,186**	
2026CPT.14.03.20872	Swain	44	SR-1178 / SAM DILLS RD	FROM SR 1177 TO SR 1179	1	2	2WU	0.73	18	0	0.73	82	0.04	7,709	7,709	
TOTAL FOR MAP NO. 44								**0.73**				**82**	**0.04**	**7,709**	**7,709**	
2026CPT.14.03.20872	Swain	45	SR-1183 / CLAUDE BROOKS RD	FROM SR 1177 TO EOM	1	2	2WU	0.51	18	0	0.51	129	0.02	5,386	5,386	
TOTAL FOR MAP NO. 45								**0.51**				**129**	**0.02**	**5,386**	**5,386**	
2026CPT.14.03.20872	Swain	46	SR-1148 / BAINES MOUNTAIN RD	FROM SR 1147 TO EOM	1	2	2WU	0.57	18	0	0.57	58	0.02	6,019	6,019	
TOTAL FOR MAP NO. 46								**0.57**				**58**	**0.02**	**6,019**	**6,019**	
2026CPT.14.03.20872	Swain	47	SR-1182 / WILLIAMSON RD	FROM SR 1177 TO EOM	1	2	2WU	0.2	18	0	0.2	129	0.07	12,186	12,186	
TOTAL FOR MAP NO. 47								**0.2**				**129**	**0.070**	**12,186**	**12,186**	
TOTAL FOR PROJ NO. 2026CPT.14.03.20872								**6.36**				**885**	**0.260**	**69,886**	**69,886**	
GRAND TOTAL								**34.79**				**3,568**	**1.000**	**335,969**	**336,049**	**76**

PROJ. REFERENCE NO.	SHEET NO.
2026CPT.14.03.20442	TMP-1

SIGNING FOR RESURFACING PROJECTS

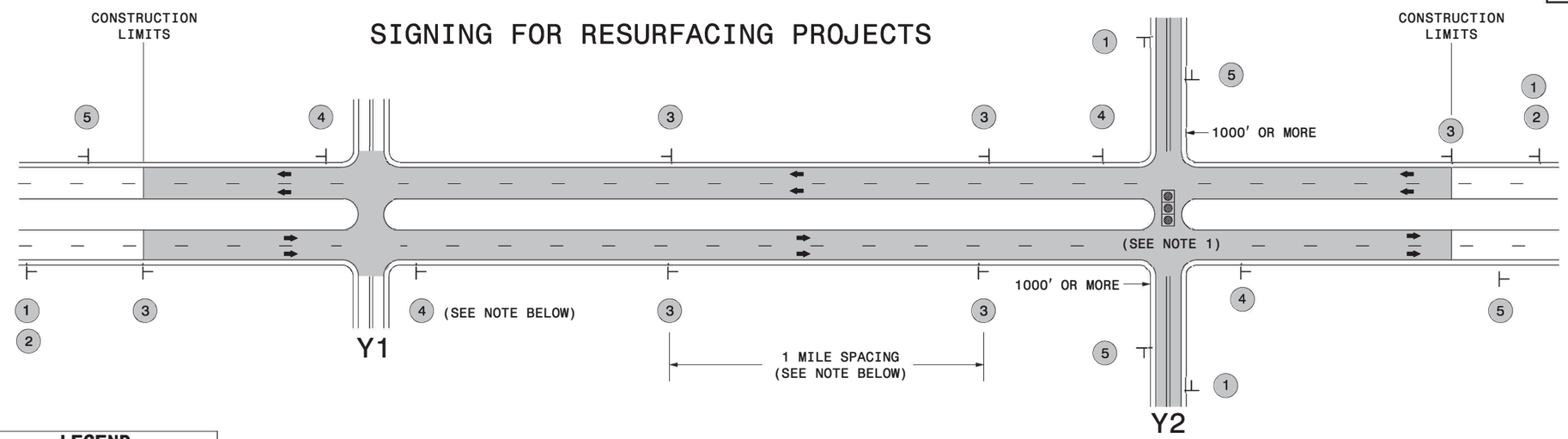

LEGEND

- ⊢ STATIONARY SIGN
- ⬅ DIRECTION OF TRAFFIC FLOW

MAINLINE (-L-) SIGNING

SIGNING NOTES AND PLACEMENT PER DIRECTION

1	ROAD WORK AHEAD W20-1 48″ X 48″	PLACE 1000′ PRIOR TO BEGINNING OF CONSTRUCTION LIMITS. ONLY USED ON -Y- LINES IF RESURFACING LIMITS EXTEND 1000′ ALONG -Y- LINE.
2	NEXT XX MILES W7-3aP 24″ X 18″	#2 SIGN ONLY USED WHEN RESURFACING LIMITS ARE 2 OR MORE MILES IN LENGTH. ROUND UP TO NEXT WHOLE NUMBER.(NO FRACTIONAL OR DECIMAL NUMBERS)
3	LOW/SOFT SHOULDER SP 13107 48″ X 48″	PLACE INITIALLY AT THE CONSTRUCTION LIMITS AND SPACED 1 MILE APART THEREAFTER. IF NO -Y- LINES EXIST, PLACE 2ND SET ½ MILE FROM THE CONSTRUCTION LIMITS AND THEN SPACE 1 MILE THEREAFTER.
4	ROAD UNDER CONST SP 13106 48″X 48″	THESE ARE FOR -Y- LINES THAT ARE "THROUGH" ROADWAYS. DEAD END AND SUBDIVISION ROADS ARE NOT "THROUGH" ROADWAYS. INSTALL 500′ +/- FROM EACH -Y- LINE APPROACH AS SHOWN ABOVE. FOR MULTIPLE -Y- LINES THAT ARE SEPARATED BY 0.25 MILES OR LESS, TREAT AS A SINGLE UNIT AND INSTALL WITHIN 500′ OF EACH APPROACH. A MAXIMUM OF 2 SIGN SETS PER MILE. DO NOT INSTALL WHEN -Y- LINES ARE WITHIN 0.5 MILES FROM "END ROAD WORK" SIGN.
5	END ROAD WORK G20-2 A 48″ X 24″	PLACE 500′ FOLLOWING THE END OF CONSTRUCTION LIMITS.

-Y- LINE SIGNING

NO REQUIRED STATIONARY SIGNING FOR THE FOLLOWING -Y- LINE CONDITIONS:

1) LESS THAN 1000′ OF RESURFACING ALONG -Y- LINE
2) SUBDIVISION ROADS
3) DEAD END ROADS

WHEN PAVING/CONSTRUCTION ACTIVITIES PROCEED ACROSS AN UNSIGNED -Y- LINE, ADVANCE WARNING PORTABLE SIGNS SHALL BE USED ALONG THE -Y- LINE AS SHOWN BELOW. REMOVE UPON COMPLETION OF WORK.

ROAD WORK AHEAD
W20-1
48″ X 48″

PLACED 500′ IN ADVANCE OF FLAGGER.

W20-7 A
48″ X 48″

PLACED 250′ IN ADVANCE OF FLAGGER.

NOTES:

1) MAY USE LAW ENFORCEMENT TO CONTROL TRAFFIC AT SIGNALIZED INTERSECTIONS AS DIRECTED BY THE ENGINEER. PROVIDE PORTABLE "ROAD WORK AHEAD" (W20-1) SIGNS 500′ IN ADVANCE ALONG BOTH APPROACHES FROM THE SIDE STREETS WHEN PAVING PROCEEDS THROUGH THE INTERSECTION.

DIVISION OF HIGHWAYS · STATE OF NORTH CAROLINA · DEPARTMENT OF TRANSPORTATION · WORK ZONE TRAFFIC CONTROL

RESURFACING
ADVANCE WARNING SIGNS
FOR RURAL AND SUBURBAN
MULTI-LANE ROADWAYS
W/ SHOULDER SECTIONS

3/23/2015
C:\Users\rmgarrett\Downloads\Resurfacing_AdvWarn_UrSu_Shldr.dgn
User:rmgarrett